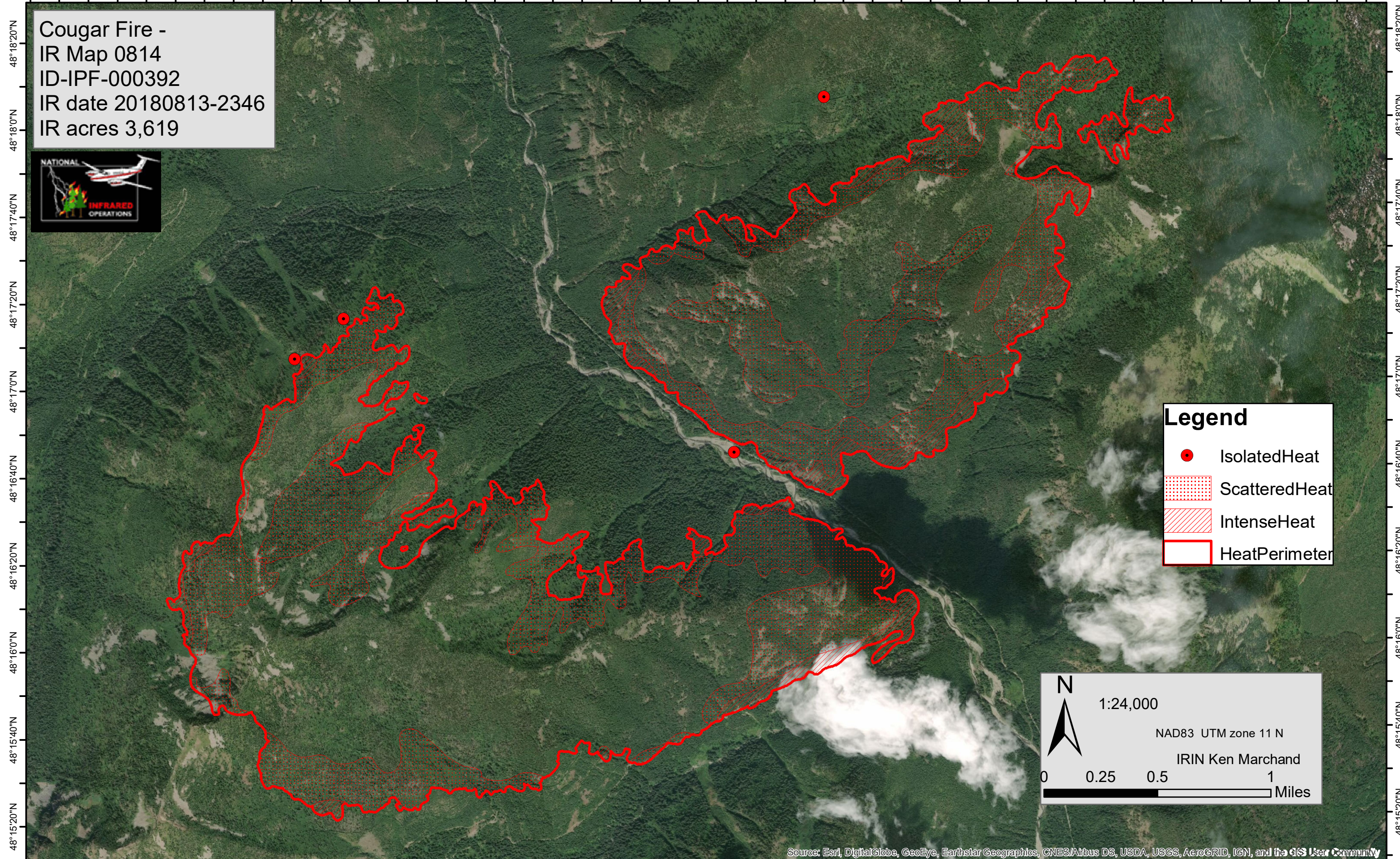







116°12'40"W 116°12'20"W 116°12'0"W 116°11'40"W 116°11'20"W 116°11'0"W 116°10'40"W 116°10'20"W 116°10'0"W 116°9'40"W 116°9'20"W 116°9'0"W 116°8'40"W 116°8'20"W 116°8'0"W 116°7'40"W 116°7'20"W 116°7'0"W 116°6'40"W 116°6'20"W 116°6'0"W 116°5'40"W 116°5'20"W 116°5'0"W


Cougar Fire -
IR Map 0814
ID-IPF-000392
IR date 20180813-2346
IR acres 3,619



Legend

-  IsolatedHeat
-  ScatteredHeat
-  IntenseHeat
-  HeatPerimeter

N
1:24,000
NAD83 UTM zone 11 N
IRIN Ken Marchand



Miles

Source: Esri, DigitalGlobe, GeoEye, Earthstar Geographics, CNES/Airbus DS, USDA, USGS, AeroGRID, IGN, and the GIS User Community

116°12'40"W 116°12'20"W 116°12'0"W 116°11'40"W 116°11'20"W 116°11'0"W 116°10'40"W 116°10'20"W 116°10'0"W 116°9'40"W 116°9'20"W 116°9'0"W 116°8'40"W 116°8'20"W 116°8'0"W 116°7'40"W 116°7'20"W 116°7'0"W 116°6'40"W 116°6'20"W 116°6'0"W 116°5'40"W 116°5'20"W 116°5'0"W