
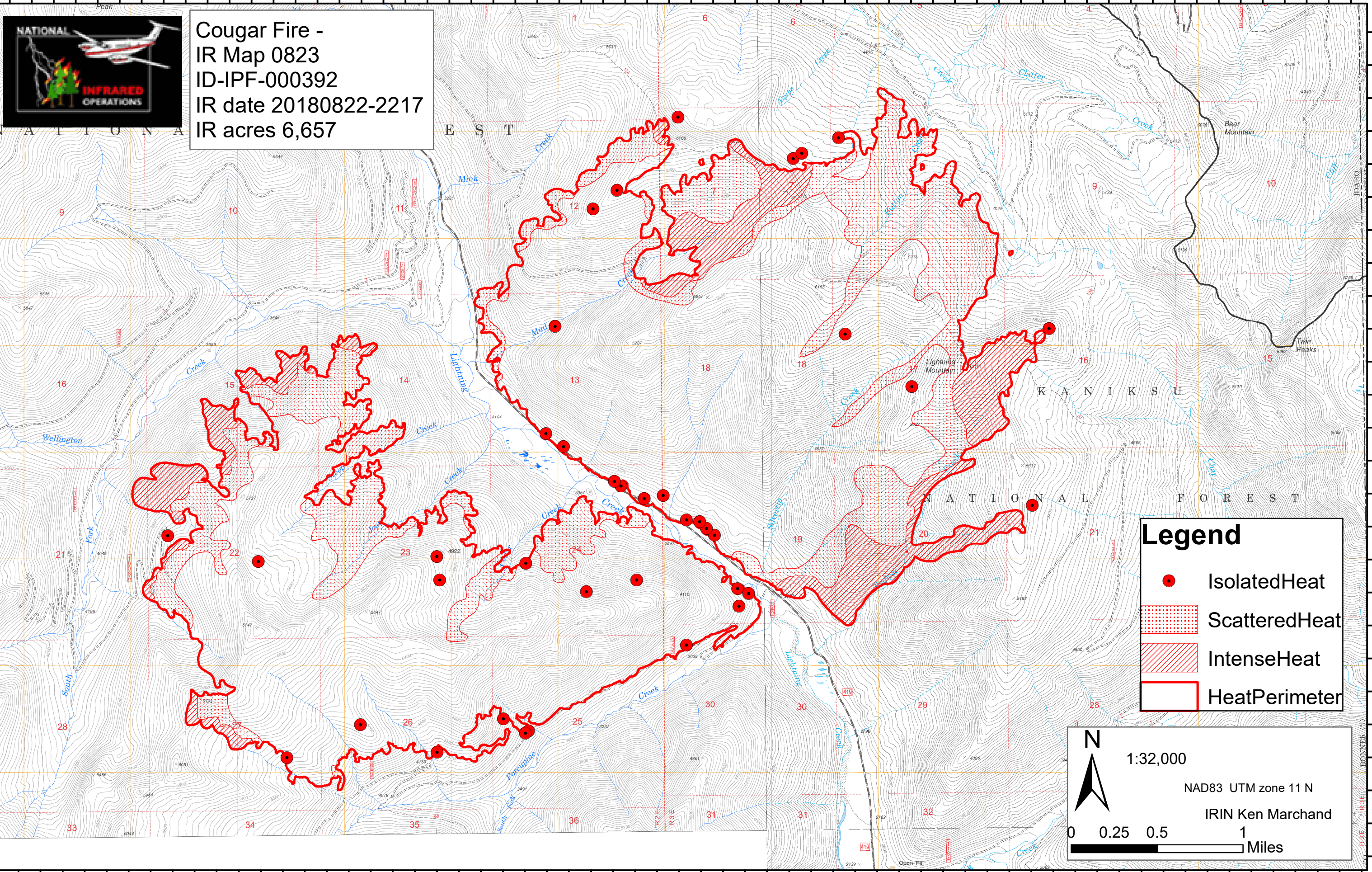






116°13'0"W 116°12'30"W 116°12'0"W 116°11'30"W 116°11'0"W 116°10'30"W 116°10'0"W 116°9'30"W 116°9'0"W 116°8'30"W 116°8'0"W 116°7'30"W 116°7'0"W 116°6'30"W 116°6'0"W 116°5'30"W 116°5'0"W 116°4'30"W 116°4'0"W 116°3'30"W 116°3'0"W



Cougar Fire -
IR Map 0823
ID-IPF-000392
IR date 20180822-2217
IR acres 6,657

Legend

-  IsolatedHeat
-  ScatteredHeat
-  IntenseHeat
-  HeatPerimeter

N

1:32,000

NAD83 UTM zone 11 N

IRIN Ken Marchand

0 0.25 0.5 1 Miles

116°13'0"W 116°12'30"W 116°12'0"W 116°11'30"W 116°11'0"W 116°10'30"W 116°10'0"W 116°9'30"W 116°9'0"W 116°8'30"W 116°8'0"W 116°7'30"W 116°7'0"W 116°6'30"W 116°6'0"W 116°5'30"W 116°5'0"W 116°4'30"W 116°4'0"W 116°3'30"W 116°3'0"W