




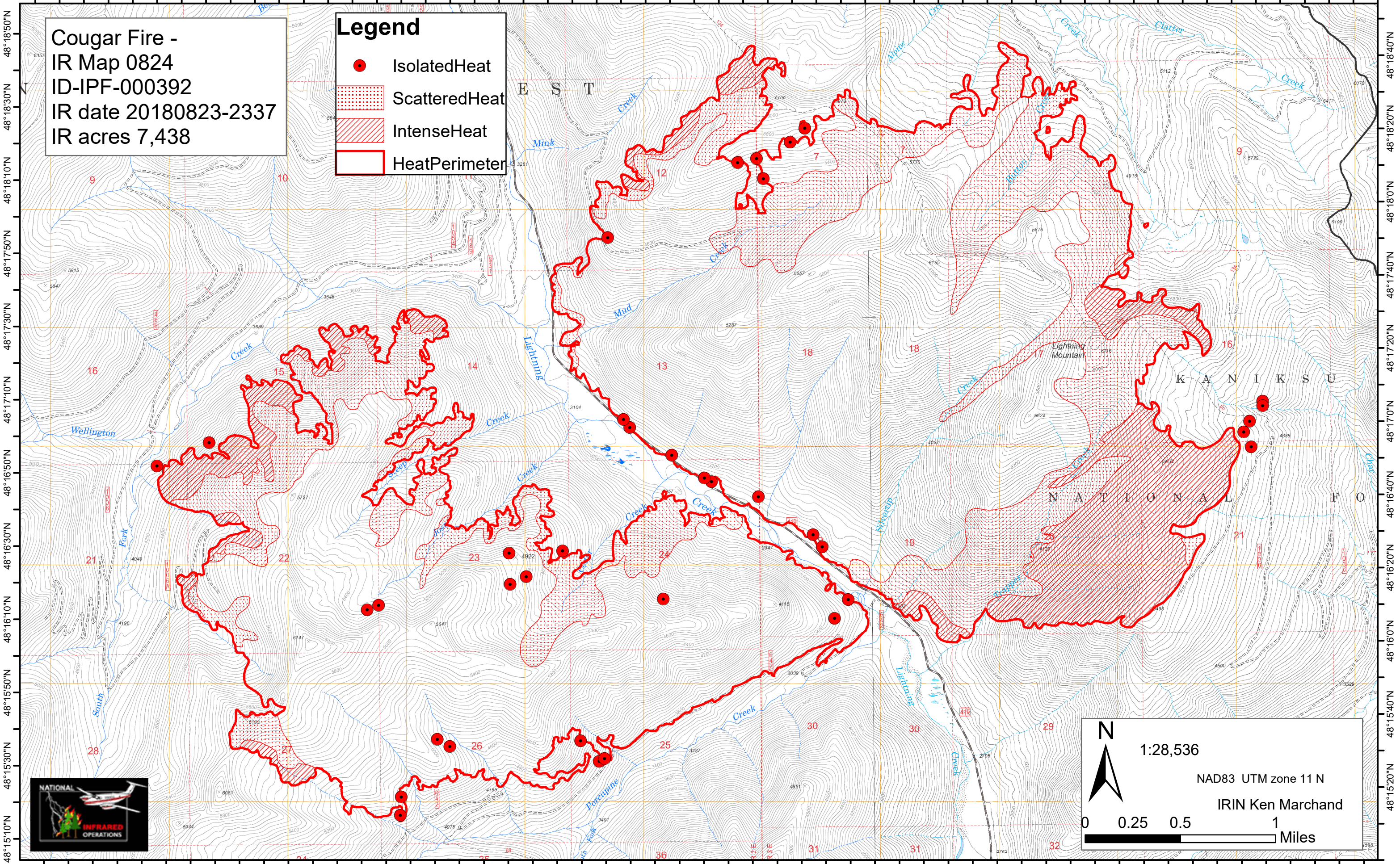


116°13'0"W 116°12'30"W 116°12'0"W 116°11'30"W 116°11'0"W 116°10'30"W 116°10'0"W 116°9'30"W 116°9'0"W 116°8'30"W 116°8'0"W 116°7'30"W 116°7'0"W 116°6'30"W 116°6'0"W 116°5'30"W 116°5'0"W 116°4'30"W 116°4'0"W

Cougar Fire -
IR Map 0824
ID-IPF-000392
IR date 20180823-2337
IR acres 7,438

Legend

-  IsolatedHeat
-  ScatteredHeat
-  IntenseHeat
-  HeatPerimeter



N

1:28,536

NAD83 UTM zone 11 N

IRIN Ken Marchand

0 0.25 0.5 1 Miles

116°13'10"W 116°12'40"W 116°12'10"W 116°11'40"W 116°11'10"W 116°10'40"W 116°10'10"W 116°9'40"W 116°9'10"W 116°8'40"W 116°8'10"W 116°7'40"W 116°7'10"W 116°6'40"W 116°6'10"W 116°5'40"W 116°5'10"W 116°4'40"W 116°4'10"W