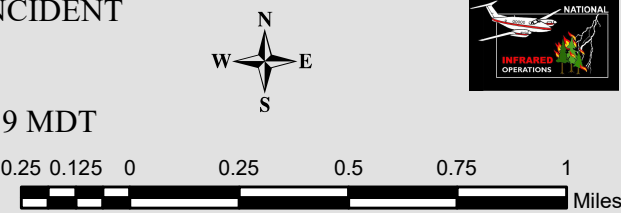

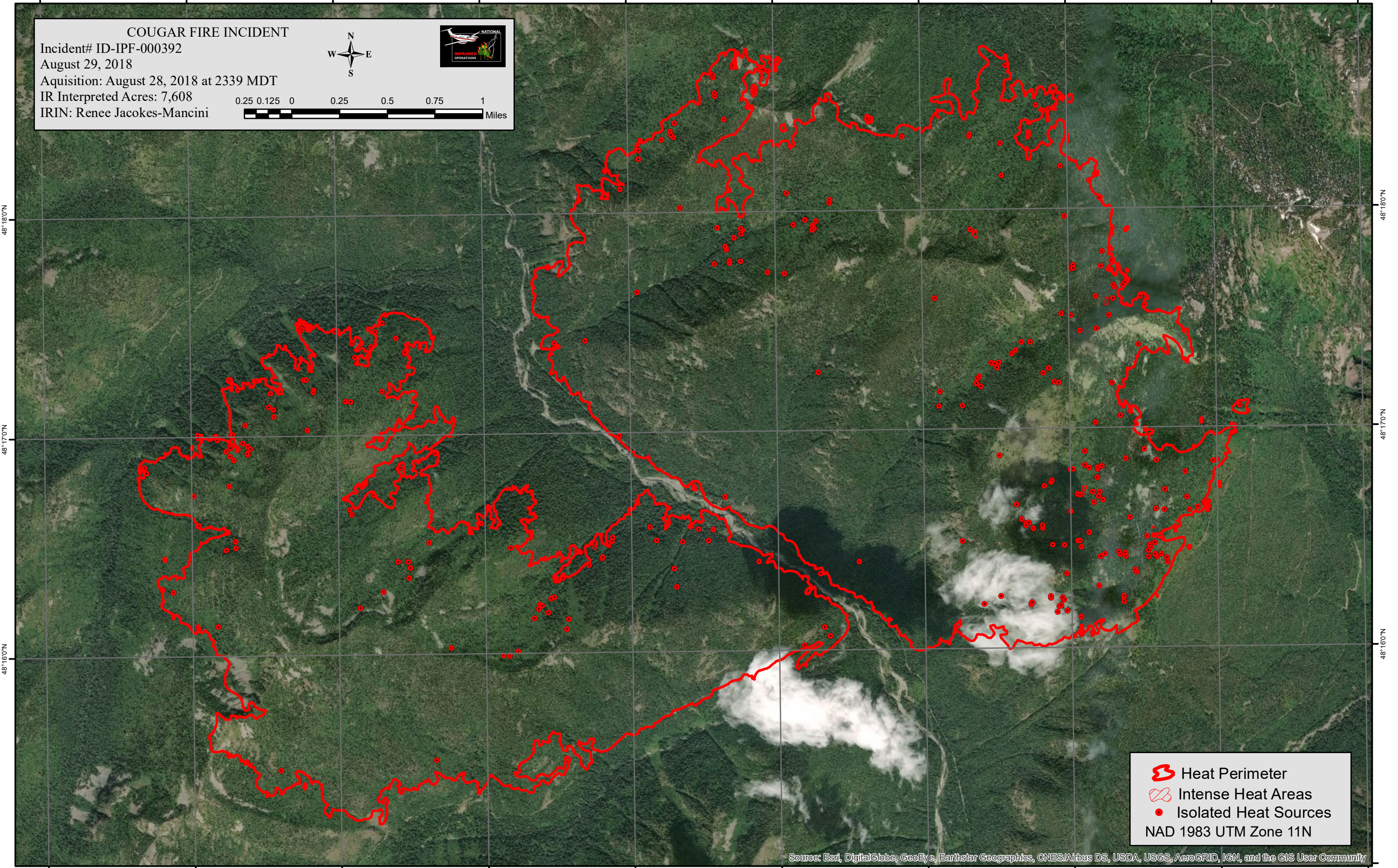





116°13'0"W 116°12'0"W 116°11'0"W 116°10'0"W 116°9'0"W 116°8'0"W 116°7'0"W 116°6'0"W 116°5'0"W 116°4'0"W

**COUGAR FIRE INCIDENT**  
 Incident# ID-IPF-000392  
 August 29, 2018  
 Aquisition: August 28, 2018 at 2339 MDT  
 IR Interpreted Acres: 7,608  
 IRIN: Renee Jacokes-Mancini



0.25 0.125 0 0.25 0.5 0.75 1 Miles

 Heat Perimeter  
 Intense Heat Areas  
 Isolated Heat Sources  
 NAD 1983 UTM Zone 11N

Source: Esri, DigitalGlobe, GeoEye, Earthstar Geographics, CNES/Airbus DS, USDA, USGS, AeroGRID, IGN, and the GIS User Community

116°13'0"W 116°12'0"W 116°11'0"W 116°10'0"W 116°9'0"W 116°8'0"W 116°7'0"W 116°6'0"W 116°5'0"W 116°4'0"W