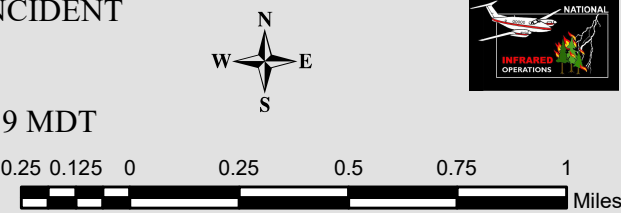

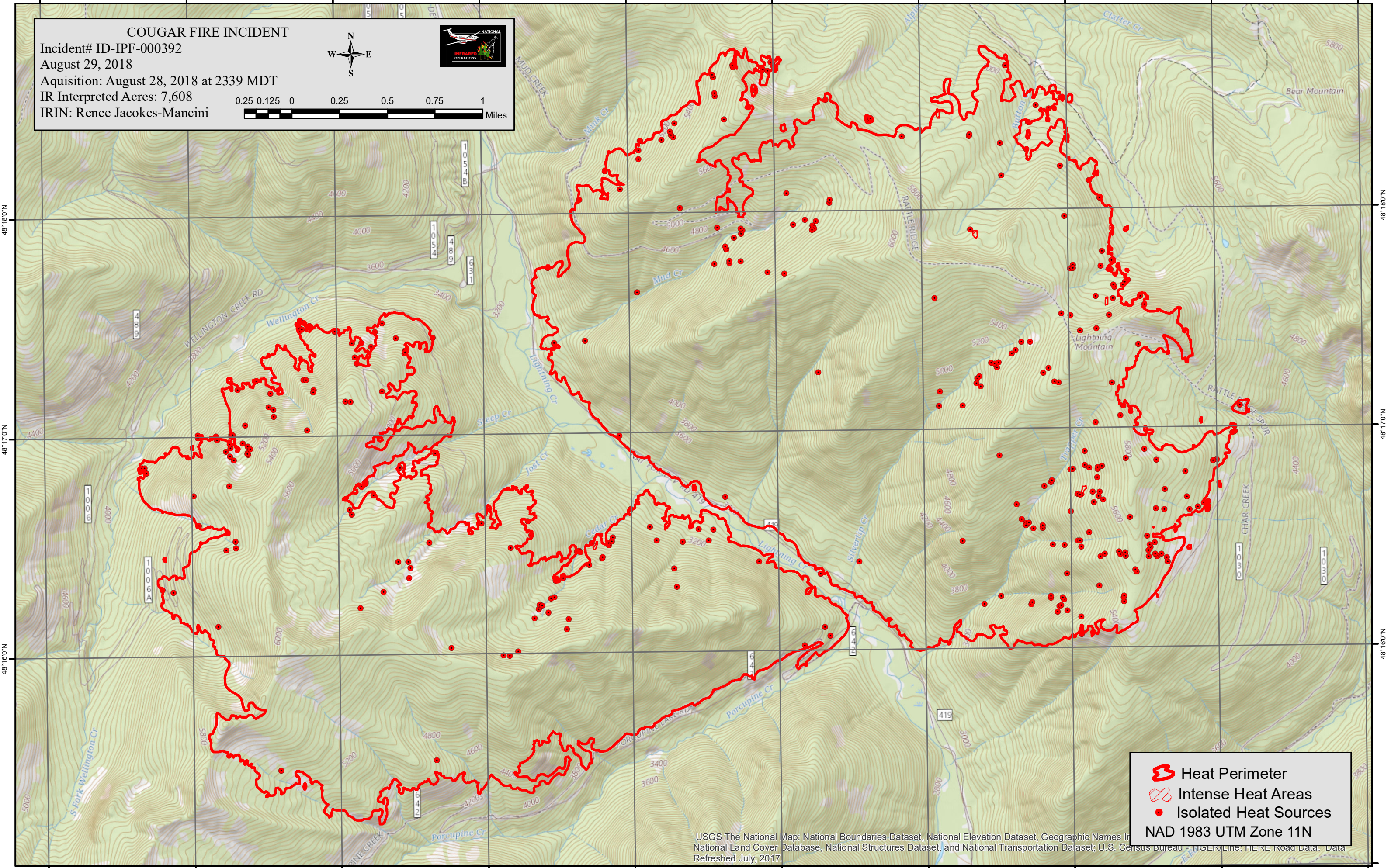





116°13'0"W 116°12'0"W 116°11'0"W 116°10'0"W 116°9'0"W 116°8'0"W 116°7'0"W 116°6'0"W 116°5'0"W 116°4'0"W

COUGAR FIRE INCIDENT
 Incident# ID-IPF-000392
 August 29, 2018
 Aquisition: August 28, 2018 at 2339 MDT
 IR Interpreted Acres: 7,608
 IRIN: Renee Jacokes-Mancini



0.25 0.125 0 0.25 0.5 0.75 1 Miles

 Heat Perimeter
 Intense Heat Areas
 Isolated Heat Sources
 NAD 1983 UTM Zone 11N

USGS The National Map: National Boundaries Dataset, National Elevation Dataset, Geographic Names Information System, National Land Cover Database, National Structures Dataset, and National Transportation Dataset; U.S. Census Bureau - TIGER/Line, HERE Road Data. Data Refreshed July, 2017.

116°13'0"W 116°12'0"W 116°11'0"W 116°10'0"W 116°9'0"W 116°8'0"W 116°7'0"W 116°6'0"W 116°5'0"W 116°4'0"W