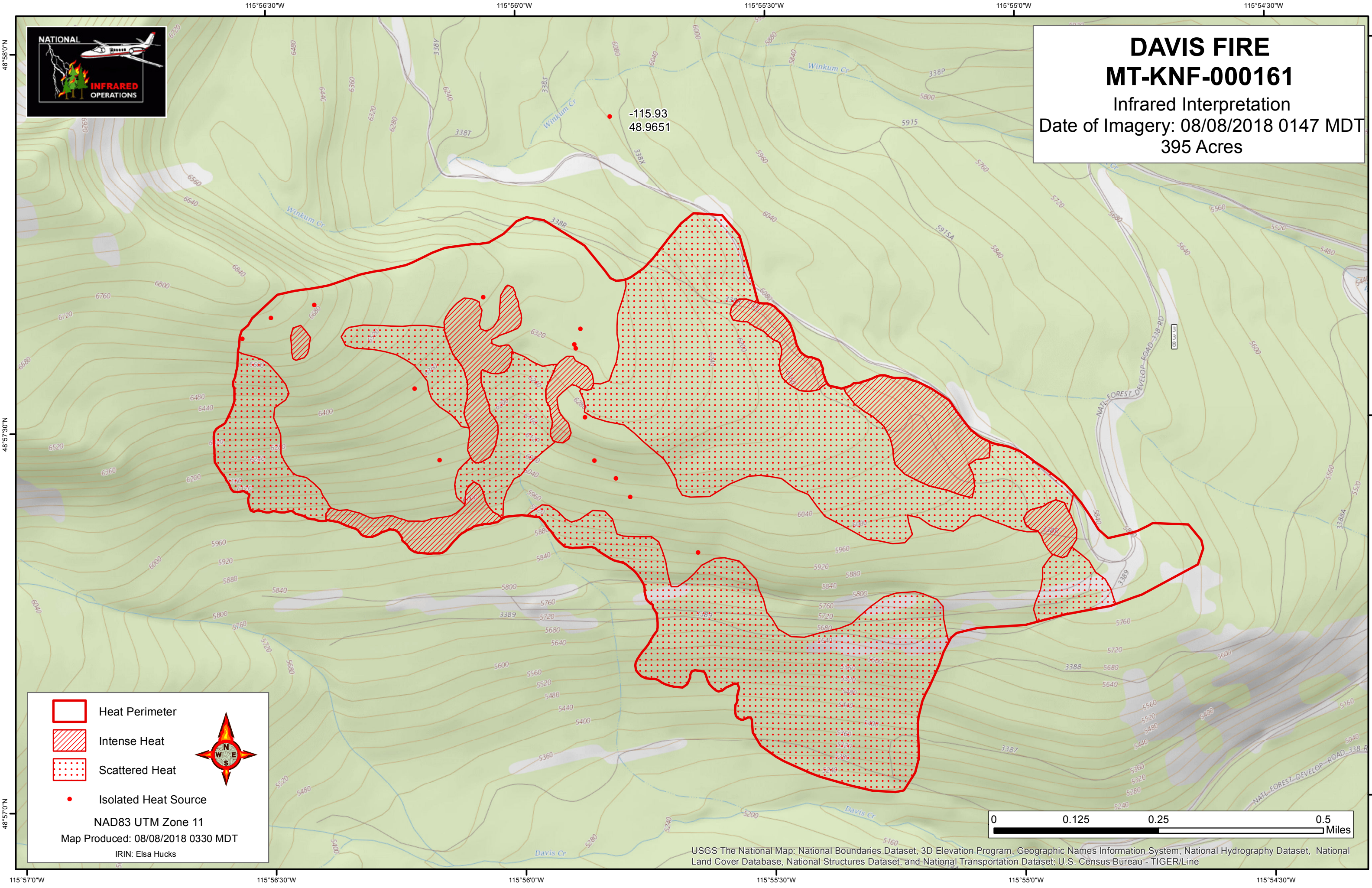






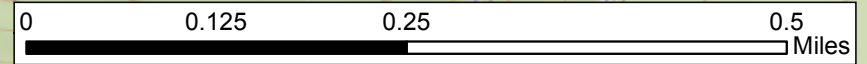



**DAVIS FIRE**  
**MT-KNF-000161**  
Infrared Interpretation  
Date of Imagery: 08/08/2018 0147 MDT  
395 Acres



 Heat Perimeter  
 Intense Heat  
 Scattered Heat  
 Isolated Heat Source

NAD83 UTM Zone 11  
Map Produced: 08/08/2018 0330 MDT  
IRIN: Elsa Hucks



USGS The National Map: National Boundaries Dataset, 3D Elevation Program, Geographic Names Information System, National Hydrography Dataset, National Land Cover Database, National Structures Dataset, and National Transportation Dataset; U.S. Census Bureau - TIGER/Line