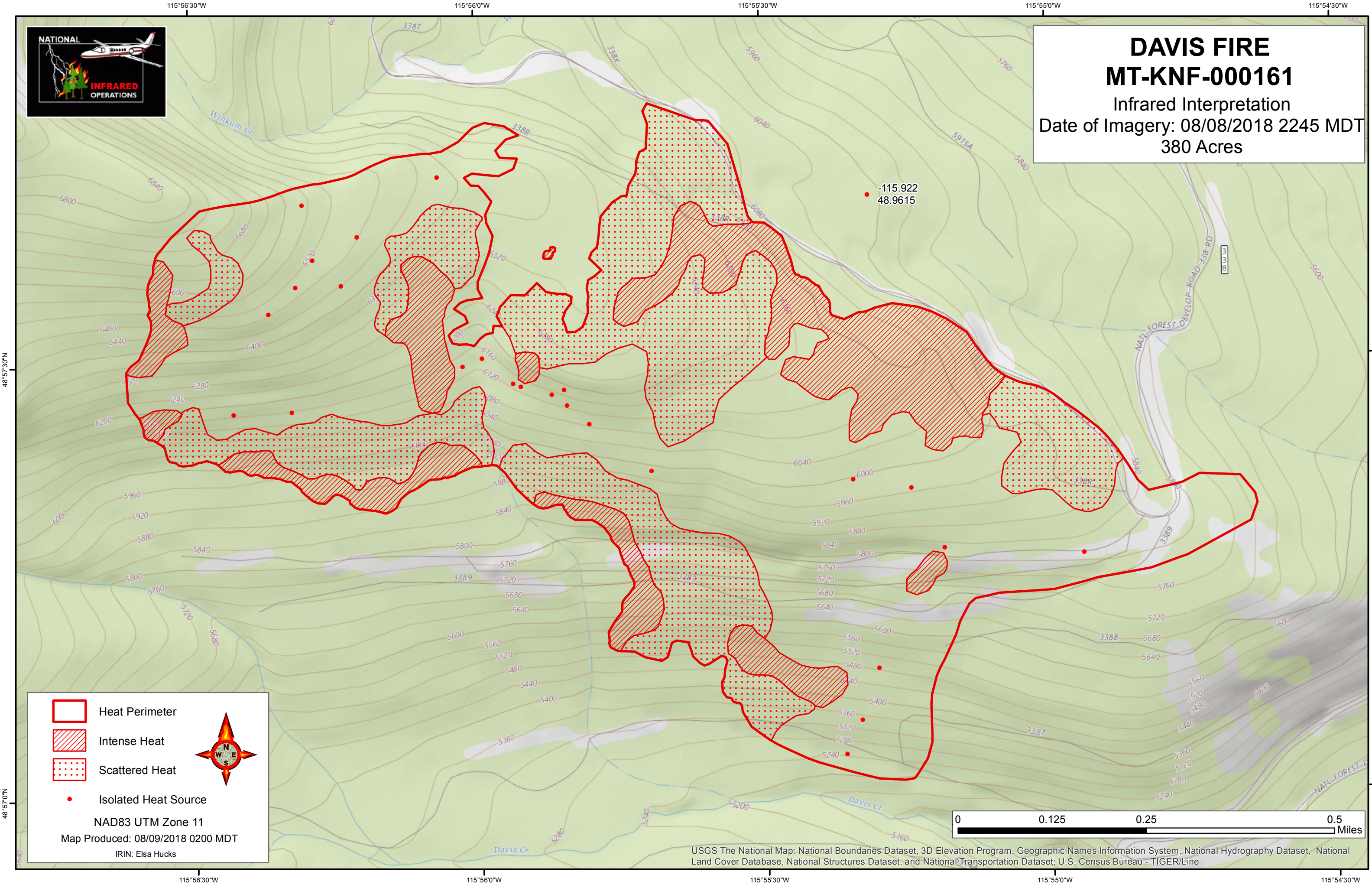







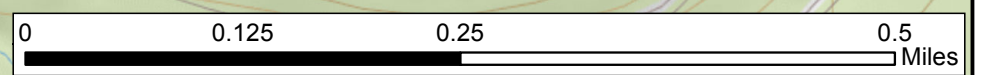
**DAVIS FIRE**  
**MT-KNF-000161**  
 Infrared Interpretation  
 Date of Imagery: 08/08/2018 2245 MDT  
 380 Acres



-115.922  
48.9615

 Heat Perimeter  
 Intense Heat  
 Scattered Heat  
 Isolated Heat Source  


NAD83 UTM Zone 11  
 Map Produced: 08/09/2018 0200 MDT  
 IRIN: Elsa Hucks



USGS The National Map: National Boundaries Dataset, 3D Elevation Program, Geographic Names Information System, National Hydrography Dataset, National Land Cover Database, National Structures Dataset, and National Transportation Dataset; U.S. Census Bureau - TIGER/Line