

115°56'30"W

115°56'0"W

115°55'30"W

115°55'0"W

115°54'30"W







**DAVIS FIRE**  
**MT-KNF-000161**  
 Infrared Interpretation  
 Date of Imagery: 08/09/2018 2356 MDT  
 388 Acres


48°57'30"N

48°57'30"N

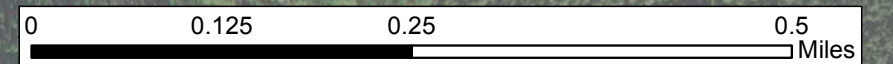
48°57'0"N

48°57'0"N

 Heat Perimeter  
 Intense Heat  
 Scattered Heat  
 Isolated Heat Source



NAD83 UTM Zone 11  
 Map Produced: 08/10/2018 0100 MDT  
 IRIN: Elsa Hucks



Source: Esri, DigitalGlobe, GeoEye, Earthstar Geographics, CNES/Airbus DS, USDA, USGS, AEX, Getmapping, Aerogrid, IGN, IGP, swisstopo, and the GIS User Community

115°56'30"W

115°56'0"W

115°55'30"W

115°55'0"W

115°54'30"W