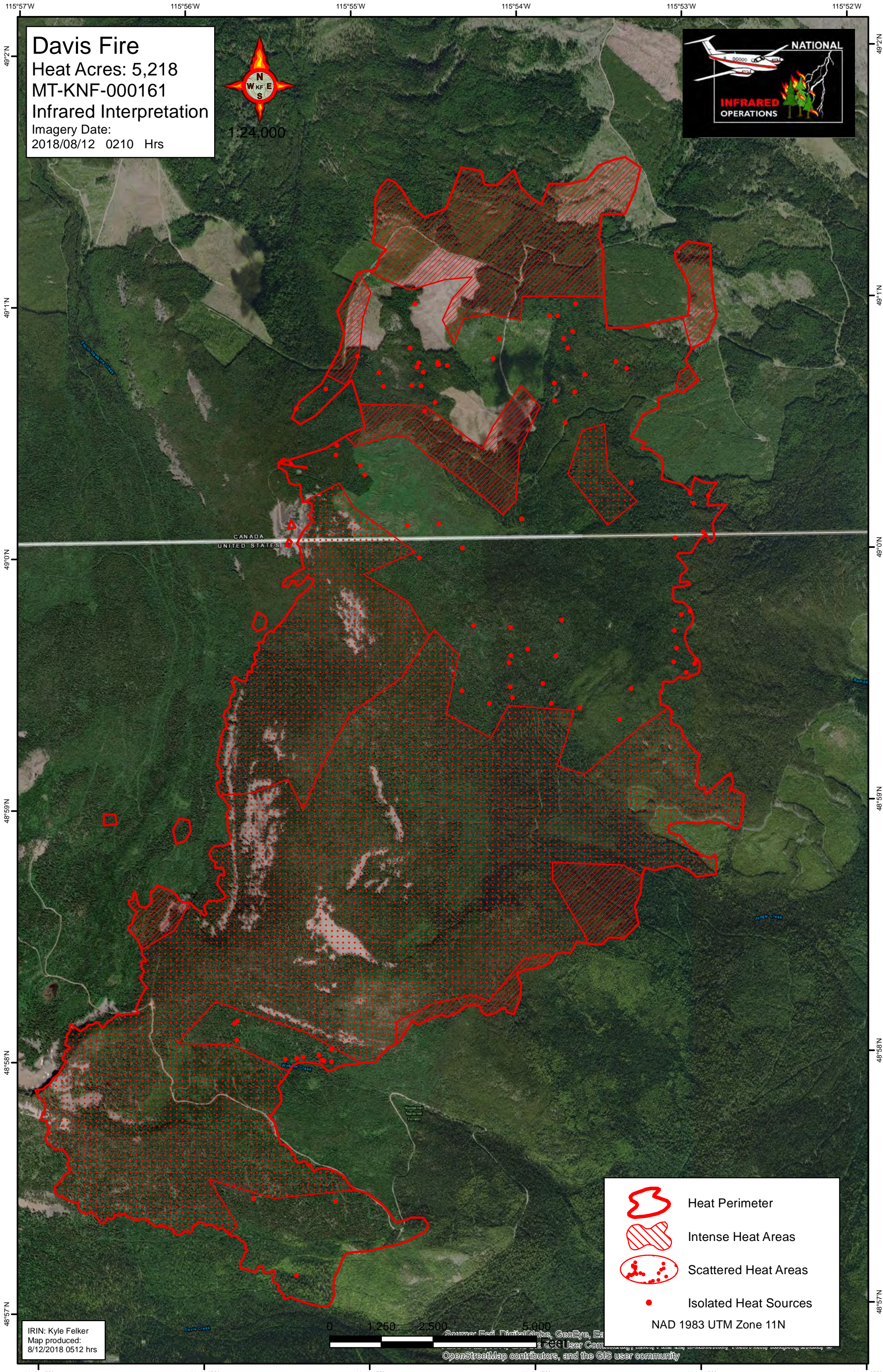


Davis Fire  
Heat Acres: 5,218  
MT-KNF-000161  
Infrared Interpretation  
Imagery Date:  
2018/08/12 0210 Hrs







CANADA  
UNITED STATES

Kochumai National Forest

Daye Creek

Tringa Creek

-  Heat Perimeter
-  Intense Heat Areas
-  Scattered Heat Areas
-  Isolated Heat Sources

NAD 1983 UTM Zone 11N

IRIN: Kyle Felker  
Map produced:  
8/12/2018 0512 hrs

0 1,250 2,500 5,000  
Source: Esri, DigitalGlobe, GeoEye, Earthstar, CNES, Airbus DS, USDA, AeroGRID, IGN, SIA, User Contributed Data, OpenStreetMap contributors, and the GIS user community