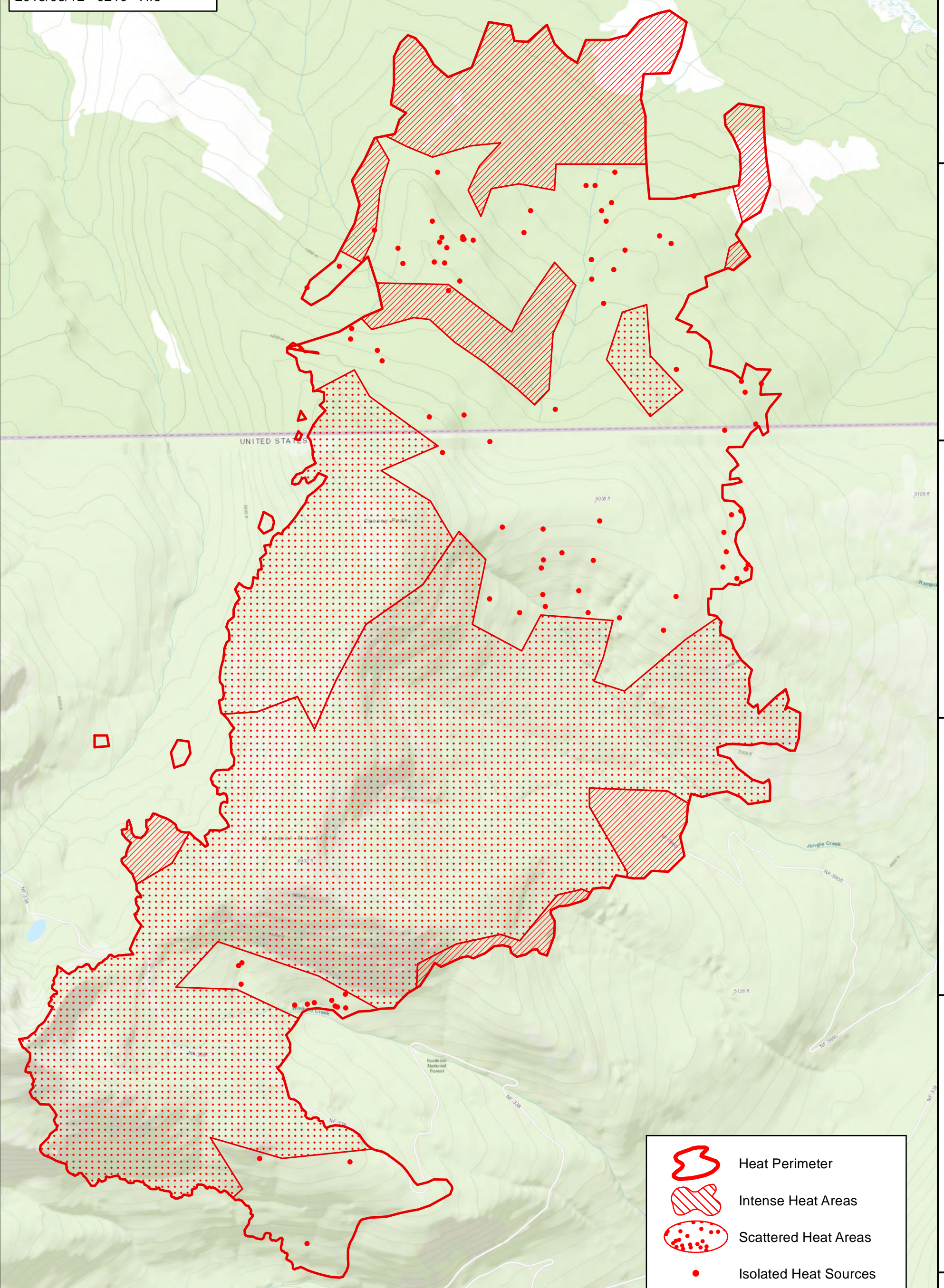






115°57'W 115°56'W 115°55'W 115°54'W 115°53'W 115°52'W

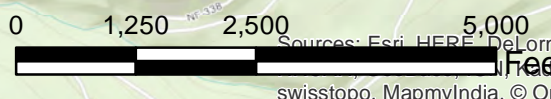
49°2'N 49°1'N 49°0'N 48°59'N 48°58'N 48°57'N

49°2'N 49°1'N 49°0'N 48°59'N 48°58'N 48°57'N

Davis Fire
Heat Acres: 5,218
MT-KNF-000161
Infrared Interpretation
Imagery Date:
2018/08/12 0210 Hrs



-  Heat Perimeter
 -  Intense Heat Areas
 -  Scattered Heat Areas
 -  Isolated Heat Sources
- NAD 1983 UTM Zone 11N



IRIN: Kyle Felker
Map produced:
8/12/2018 0453 hrs

Sources: Esri, HERE, DeLorme, TomTom, Swisstopo, MapmyIndia, © OpenStreetMap contributors, and the GIS User Community

115°57'W 115°56'W 115°55'W 115°54'W 115°53'W 115°52'W