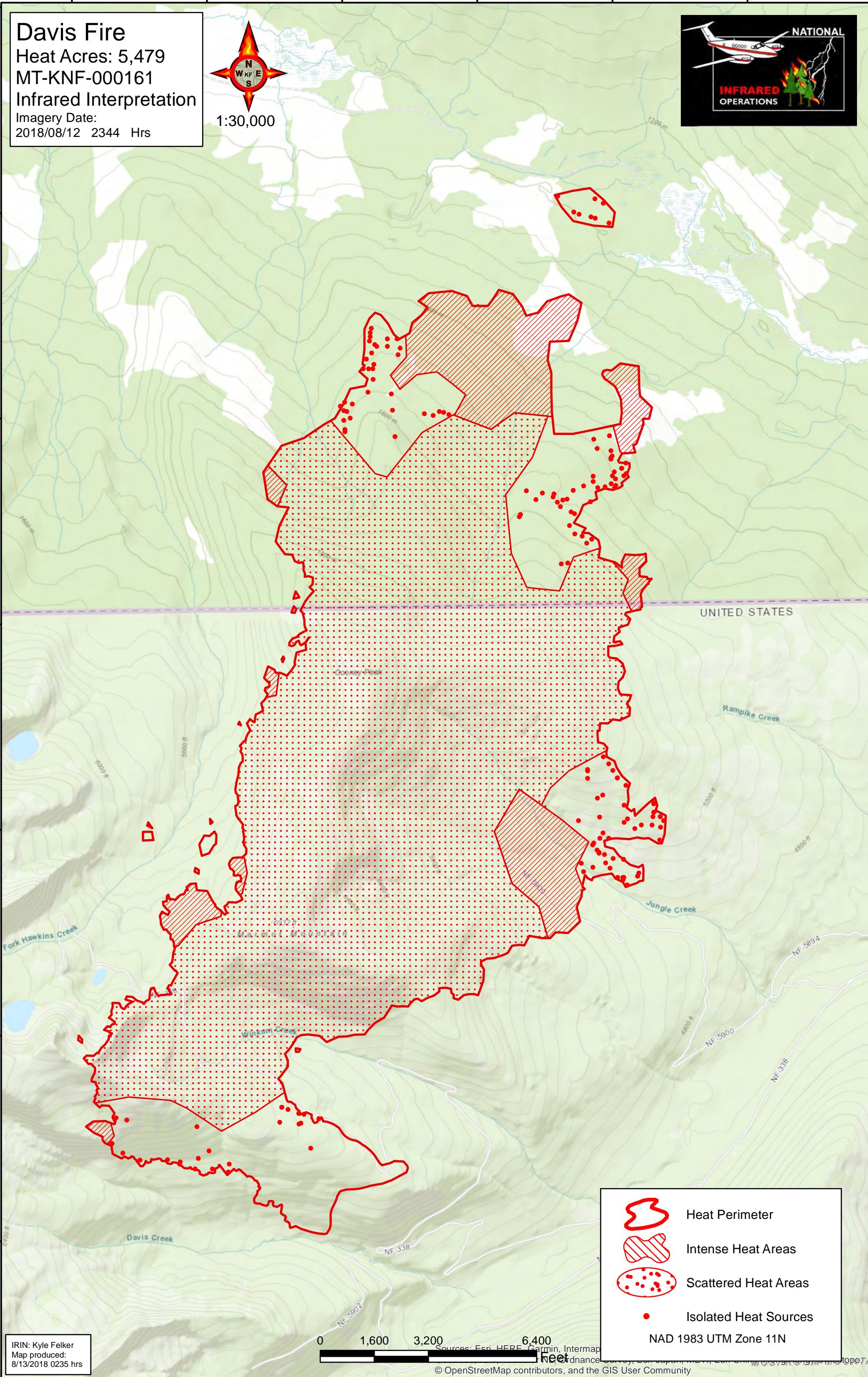






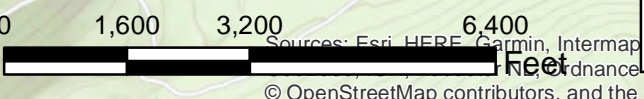
Davis Fire
Heat Acres: 5,479
MT-KNF-000161
Infrared Interpretation
Imagery Date:
2018/08/12 2344 Hrs



-  Heat Perimeter
-  Intense Heat Areas
-  Scattered Heat Areas
-  Isolated Heat Sources

NAD 1983 UTM Zone 11N

IRIN: Kyle Felker
Map produced:
8/13/2018 0235 hrs



Sources: Esri, HERE, Garmin, Intermap, Geocentric, Swisstopo, IGN, etc.
© OpenStreetMap contributors, and the GIS User Community