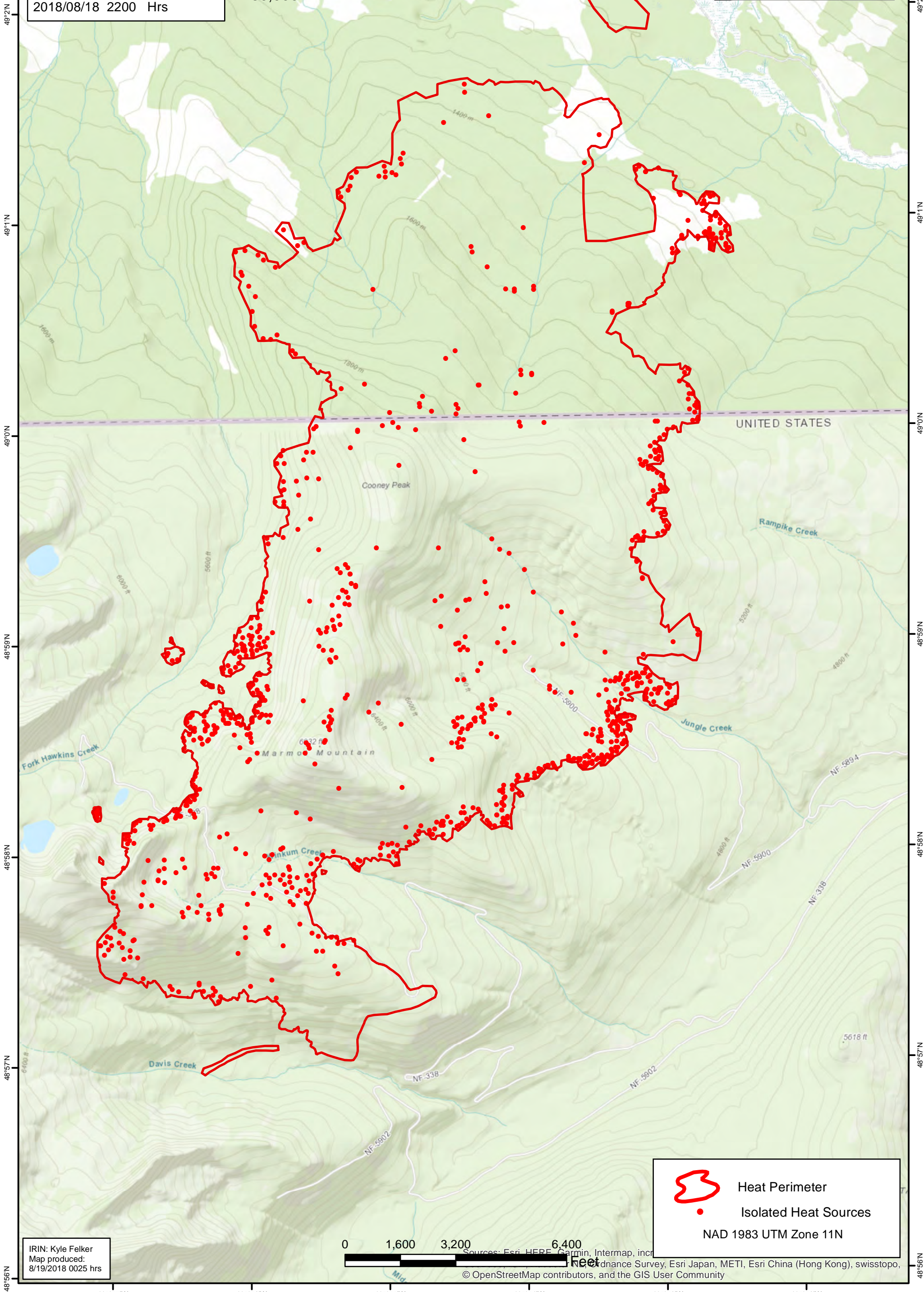


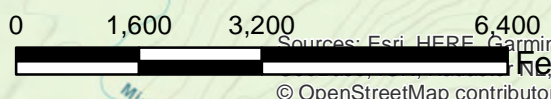


**Davis Fire**  
Heat Acres: 6,032  
MT-KNF-000161  
Infrared Interpretation  
Imagery Date:  
2018/08/18 2200 Hrs



 Heat Perimeter  
 Isolated Heat Sources  
NAD 1983 UTM Zone 11N

IRIN: Kyle Felker  
Map produced:  
8/19/2018 0025 hrs



Sources: Esri, HERE, Garmin, Intermap, increment P Corp., GEBCO, USGS, AeroGRID, IGN, Esri, Swisstopo, Esri Japan, METI, Esri China (Hong Kong), swisstopo, OpenStreetMap contributors, and the GIS User Community