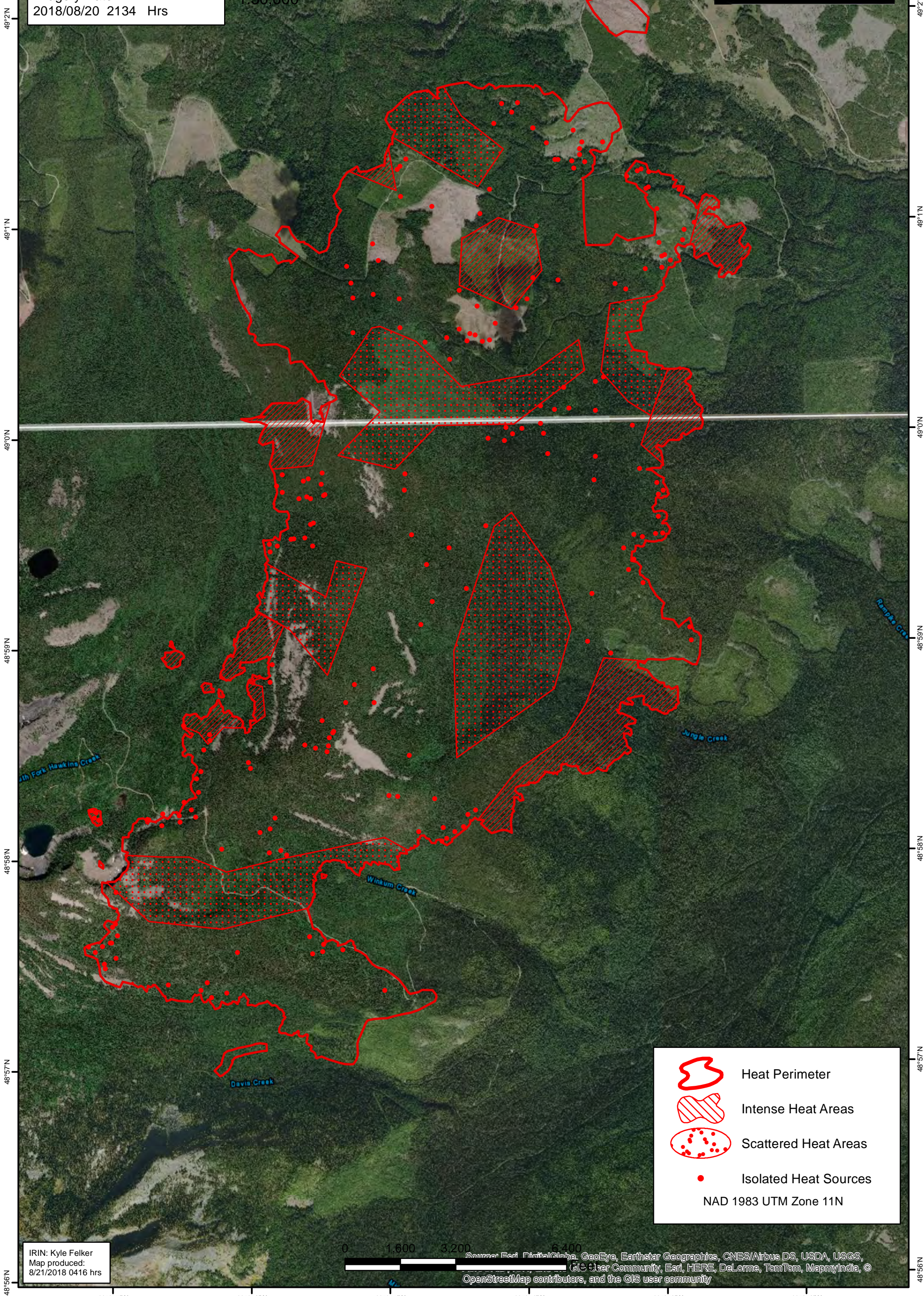






**Davis Fire**  
 Heat Acres: 6,215ac  
 MT-KNF-000161  
 Infrared Interpretation  
 Imagery Date:  
 2018/08/20 2134 Hrs



-  Heat Perimeter
  -  Intense Heat Areas
  -  Scattered Heat Areas
  -  Isolated Heat Sources
- NAD 1983 UTM Zone 11N

IRIN: Kyle Felker  
 Map produced:  
 8/21/2018 0416 hrs

0 1,600 3,200 6,400  
 Source: Esri, DigitalGlobe, GeoEye, Earthstar Geographics, CNES/Airbus DS, USDA, USGS, GIS User Community, Esri, HERE, DeLorme, TomTom, MapmyIndia, © OpenStreetMap contributors, and the GIS user community