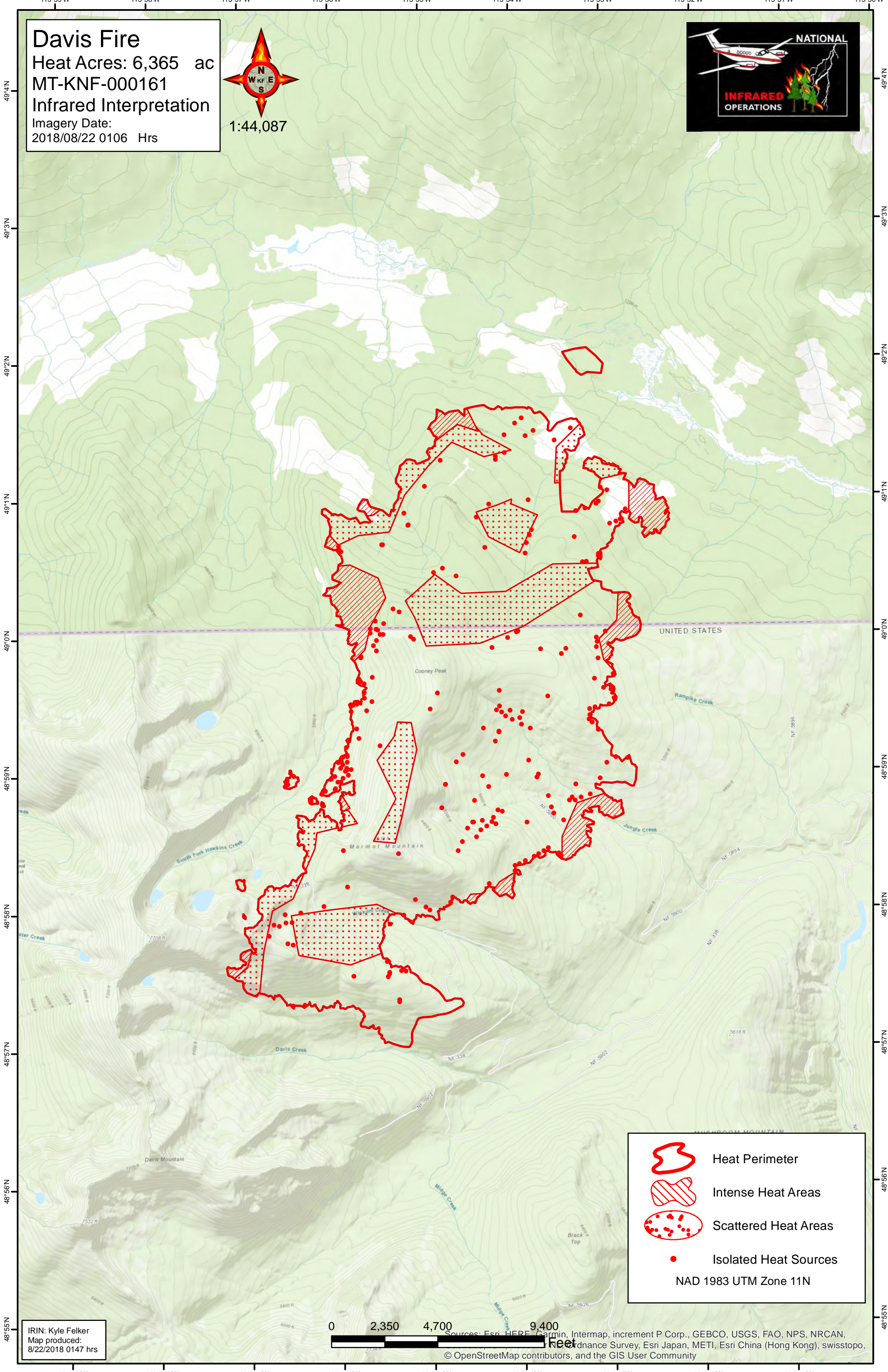






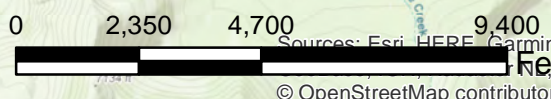
Davis Fire
 Heat Acres: 6,365 ac
 MT-KNF-000161
 Infrared Interpretation
 Imagery Date:
 2018/08/22 0106 Hrs



-  Heat Perimeter
-  Intense Heat Areas
-  Scattered Heat Areas
-  Isolated Heat Sources

NAD 1983 UTM Zone 11N

IRIN: Kyle Felker
 Map produced:
 8/22/2018 0147 hrs



Sources: Esri, HERE, Garmin, Intermap, increment P Corp., GEBCO, USGS, FAO, NPS, NRCAN, Ordnance Survey, Esri Japan, METI, Esri China (Hong Kong), swisstopo, OpenStreetMap contributors, and the GIS User Community