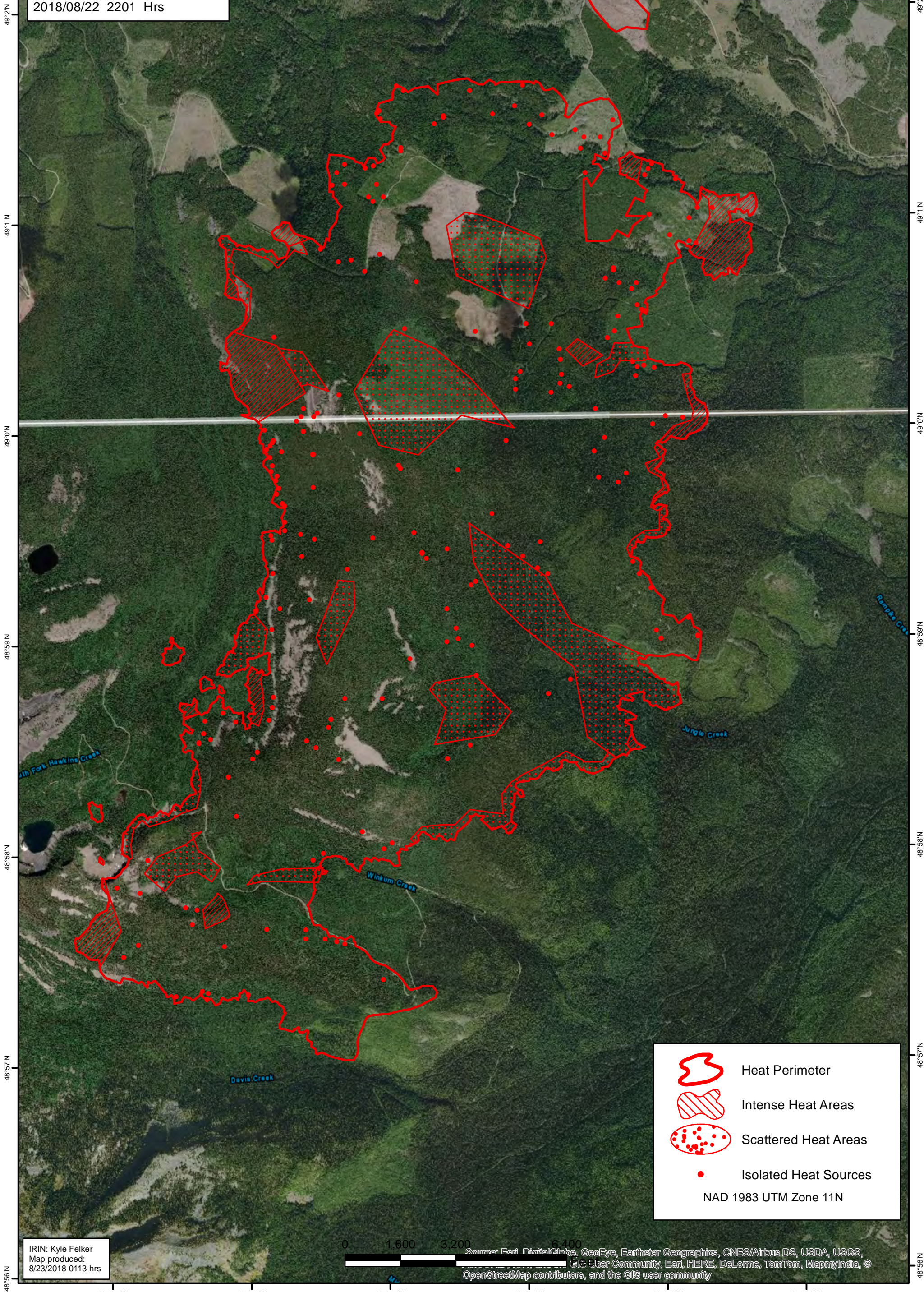






Davis Fire
 Heat Acres: 6,365 ac
 MT-KNF-000161
 Infrared Interpretation
 Imagery Date:
 2018/08/22 2201 Hrs



-  Heat Perimeter
 -  Intense Heat Areas
 -  Scattered Heat Areas
 -  Isolated Heat Sources
- NAD 1983 UTM Zone 11N

IRIN: Kyle Felker
 Map produced:
 8/23/2018 0113 hrs

0 1,600 3,200 6,400
 Source: Esri, DigitalGlobe, GeoEye, Earthstar Geographics, CNES/Airbus DS, USDA, USGS, GIS User Community, Esri, HERE, DeLorme, TomTom, MapmyIndia, OpenStreetMap contributors, and the GIS user community