

115°57'W 115°56'W 115°55'W 115°54'W 115°53'W 115°52'W





Davis Fire
Heat Acres: 6,570 ac
MT-KNF-000161
Infrared Interpretation
Imagery Date:
2018/08/23 2335 Hrs



49°2'N
49°1'N
49°0'N
48°59'N
48°58'N
48°57'N
48°56'N

49°2'N
49°1'N
49°0'N
48°59'N
48°58'N
48°57'N
48°56'N



-  Heat Perimeter
-  Intense Heat Areas
-  Scattered Heat Areas
-  Isolated Heat Sources

NAD 1983 UTM Zone 11N

IRIN: Kyle Felker
Map produced:
8/23/2018 2333 hrs

0 1,600 3,200 6,400

Source: Esri, DigitalGlobe, GeoEye, Earthstar Geographics, CNES/Airbus DS, USDA, USGS, GIS User Community, Esri, HERE, DeLorme, TomTom, MapmyIndia, © OpenStreetMap contributors, and the GIS user community

115°57'W 115°56'W 115°55'W 115°54'W 115°53'W 115°52'W