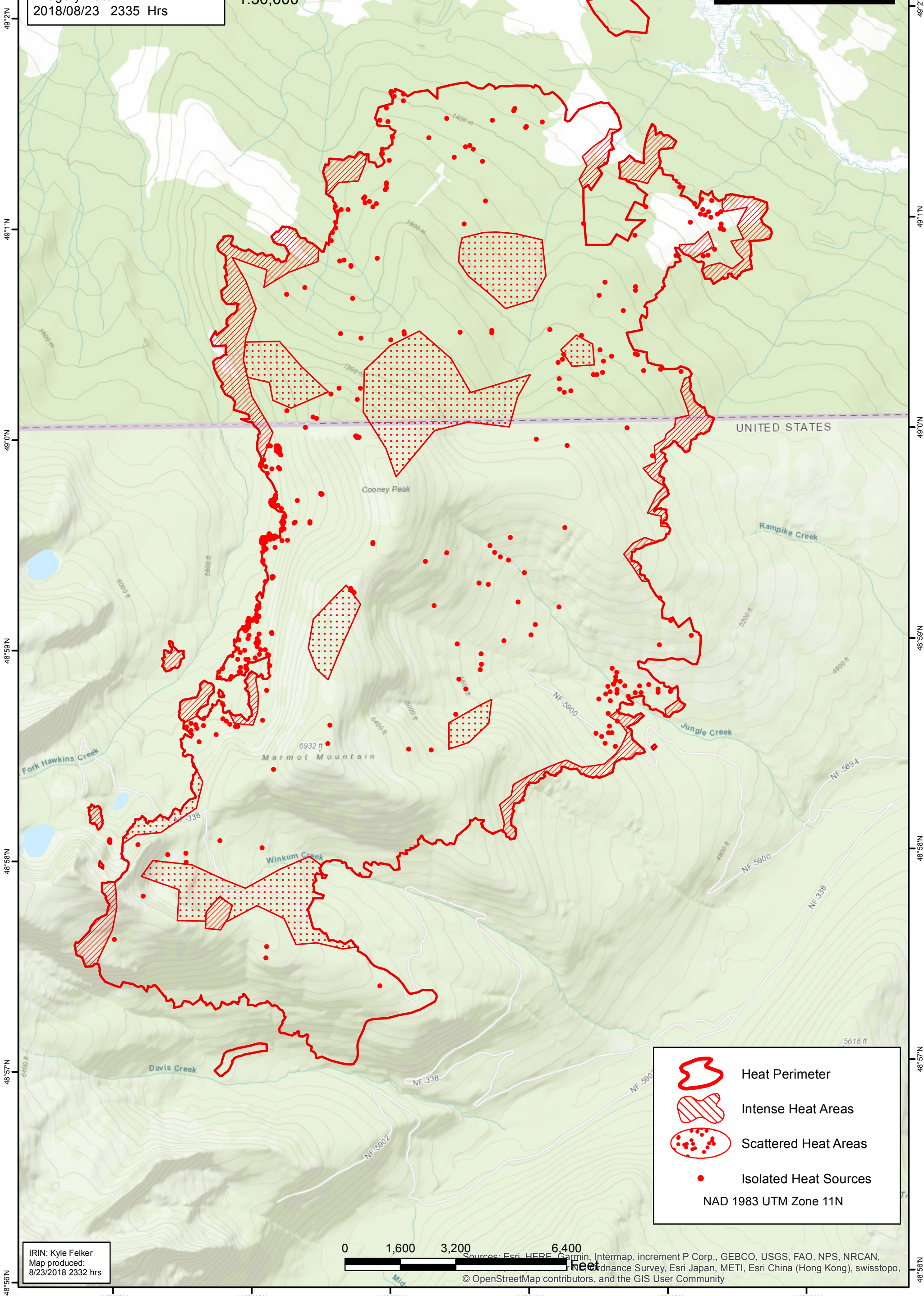

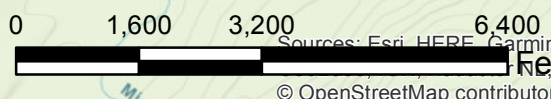


Davis Fire
 Heat Acres: 6,570 ac
 MT-KNF-000161
 Infrared Interpretation
 Imagery Date:
 2018/08/23 2335 Hrs



	Heat Perimeter
	Intense Heat Areas
	Scattered Heat Areas
	Isolated Heat Sources
NAD 1983 UTM Zone 11N	



IRIN: Kyle Felker
 Map produced:
 8/23/2018 2332 hrs

Sources: Esri, HERE, Garmin, Intermap, increment P Corp., GEBCO, USGS, FAO, NPS, NRCAN, Canadian Geomatics, Ordnance Survey, Esri Japan, METI, Esri China (Hong Kong), swisstopo, © OpenStreetMap contributors, and the GIS User Community