








**MT-KNF-000161**

This fire perimeter was recorded by airborne IR sensor 8/22/2018, 10:01PM  
6,452 acres burned.

Fire started by lightning  
7/29/2018, 12:51PM

-  Fire Origin
-  Fire Perimeter
-  Constructed Line
-  Planned Fire Line
-  Area Closure
-  Road
-  Trail

