

CANADA
UNITED STATES

DIV O

DIV Z

DIV A
Indirect Line

DIV K

DIV F


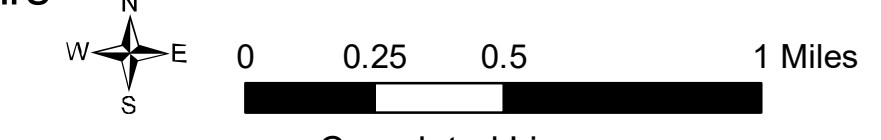
DIV X


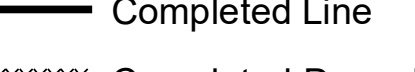





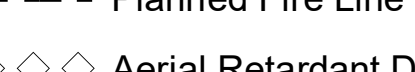


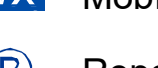
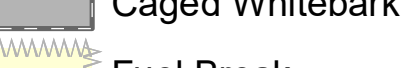

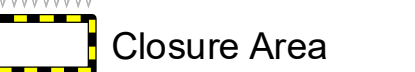

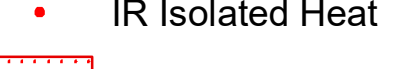



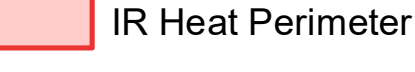






Contingency Line

Pete Creek Staging Area

Base Camp Staging Area

Davis Fire
MT-KNF-000161
8/26/2018
 Fire perimeter as of
 08/24/2018 2255 hrs
 6,597 Acres

 Dip Site	 Completed Line
 Drop Point	 Completed Dozer Line
 Fire Origin	 Completed Hand Line
 Helispot	 Clipped Line
 Incident Command Post	 Planned Fire Line
 Landmark	 Aerial Retardant Drop
 Lookout	 Harvest Units
 Mobile Weather Unit	 Caged Whitebark
 Repeater	 Fuel Break
 Staging Area	 Closure Area
 Water Source	 IR Isolated Heat
 Division Break	 IR Scattered Heat
 Whitebark Pine Seed Trees	 IR Intense Heat
	IR Heat Perimeter

Ownership

Forest Service/Crown Land (Canada)
Private/Other Ownership