

Davis Structure Assessment #1

Collected Date/Time: 8/25/2018 9:24:01 PM, Collected By: Eric J Kurtz STPS Incident Number: MT-KNF-000161



Location: 28933 Yaak River Road (Hwy 508) , Yaak

Coordinates, DDM: 48°49.821, 115°42.853

Safety Zone Present: Yes

Type of Structure: Residential

Primary Structures: 1

Outbuildings: 1

Roof Material: Metal

Heat Traps: WoodDeck

Siding Material: Wood

Electrical Power: Underground

Gas to Structure: Underground

Fuel Surrounding Structure: Grass

Defensible Space: 30-50 Feet

Comm With ICP: Radio

Hazards: Other

Hazard Notes: Wood pile within 20 feet front door. Rear porch exposed to hillside

Structure Triage: Defensible, Prep and Hold

Where is Safety Zone: 5 minutes north on Highway 505 to the Upper Yaak Fire Department and

Access to Site: T1 Engine

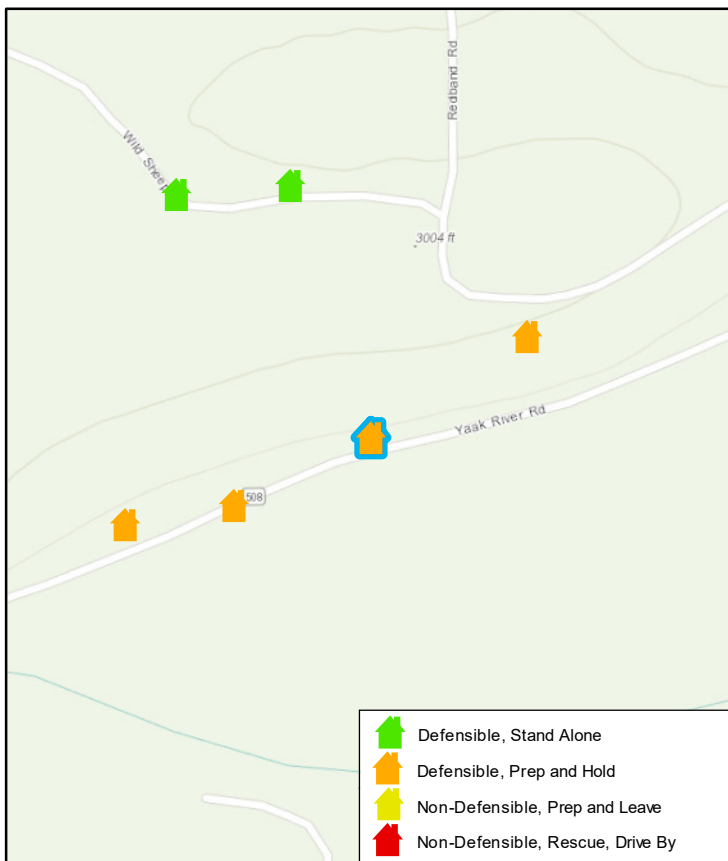
Best Access From: Directly off Highway 508

Resources Needed to Protect Structure: None

Water Source: FaucetHose, LargePond

Mitigation Time: Less Than A Hour

Notes: Large pond directly across the road for portable pump or helicopter bucket dip site. Maybe shallow during drought years



Davis Structure Assessment #2

Collected Date/Time: 8/25/2018 9:24:01 PM, Collected By: Eric J Kurtz STPS Incident Number: MT-KNF-000161



Location: In Spite of Ourselves Harbor Lane right fork of Spoklie Road , South Yaak

Coordinates, DDM: 48°49.781, 115°44.768

Safety Zone Present: Yes

Structure Triage: Defensible, Prep and Hold

Type of Structure: Residential

Where is Safety Zone: Down driveway south on Highway 508

Primary Structures: 2

Outbuildings: 1

Access to Site: T 3/4 Engine

Roof Material: Composite

Best Access From: Down driveway out Spoklie Road to Highway 508 south to large gravel pit on right. 10 minutes from residence to Gravel pit Safety Zone

Heat Traps: WoodDeck

Siding Material: Wood

Electrical Power: Underground

Gas to Structure: Aboveground

Resources Needed to Protect Structure: None

Fuel Surrounding Structure: Timber

Defensible Space: 30-50 Feet

Comm With ICP: Radio

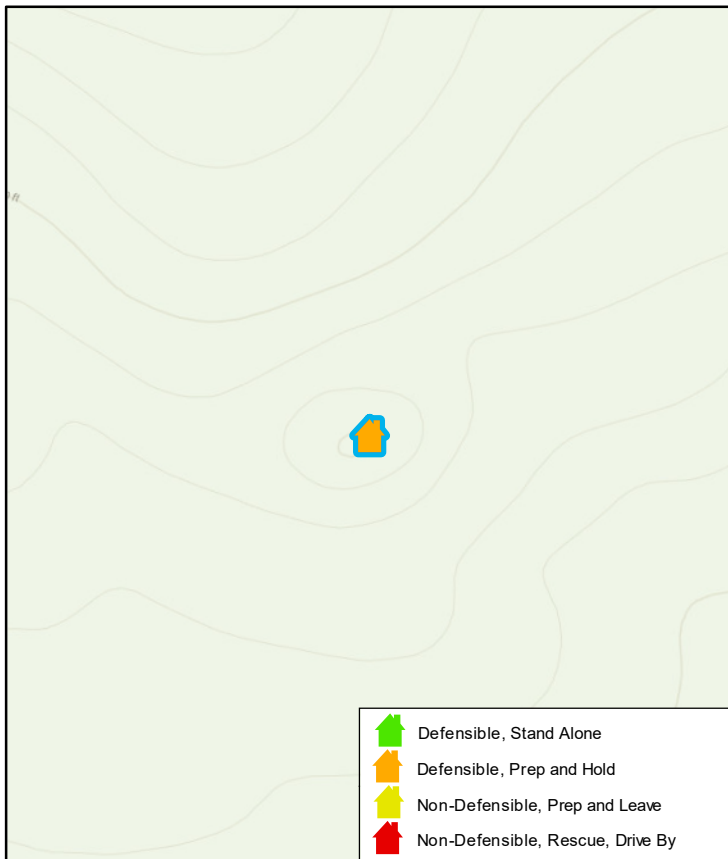
Hazards: Fuels,Other,Terrain,HazMat

Hazard Notes: Large ammo cache in primary structure . Large covered woodpiles next to residence. Very long narrow switchback driveway with deep water bars to structures. Lots of building materials piled on

Water Source: None

Mitigation Time: Less Than A Hour

Notes: Driveway is far left at three way fork at the end of Spoklie Road



Davis Structure Assessment #3



Collected Date/Time: 8/25/2018 9:24:01 PM, Collected By: Eric J Kurtz STPS Incident Number: MT-KNF-000161

Location: Middle fork intersection driveway end of Spoklie Road , South Yaak

Coordinates, DDM: 48°49.825, 115°44.528

Safety Zone Present: Yes

Structure Triage: Defensible, Prep and Hold

Type of Structure: Residential

Where is Safety Zone: Back down the driveway to Spoklie Road to Highway 508 south to Peak

Primary Structures: 1

Outbuildings: 3

Access to Site: T 3/4 Engine

Roof Material: Metal

Heat Traps: OpenEaves,WoodDeck

Best Access From: Long narrow 2500 foot driveway to buildings

Siding Material: Wood

Electrical Power: Underground

Gas to Structure: Aboveground

Resources Needed to Protect Structure: Pumpkin or Folda- tank full with Mark 3 portable pump kit and sprinkler kit around primary residence

Fuel Surrounding Structure: Timber

Defensible Space: 30-50 Feet

Comm With ICP: Radio

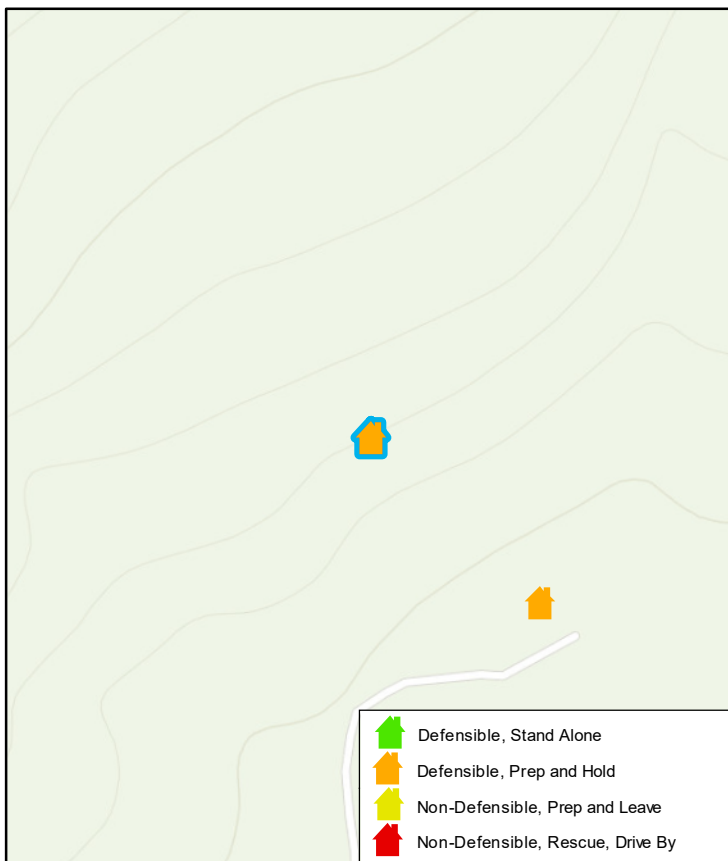
Hazards: Terrain,HazMat,Other,SepticTank

Hazard Notes: Large woodshed 30 feet north side of home. Dry irrigation ditch behind residence. Generator in well house front yard exit to well head. Open shed with vehicles. Partial above ground

Water Source: None

Mitigation Time: Less Than A Hour

Notes: Group of isolated homes at end of Spoklie Road



Davis Structure Assessment #4



Collected Date/Time: 8/25/2018 9:24:01 PM, Collected By: Eric J Kurtz STPS Incident Number: MT-KNF-000161

Location: 27407 Yaak River Road (Highway 508) , Southern Yaak

Coordinates, DDM: 48°49.597, 115°44.729

Safety Zone Present: Yes

Structure Triage: Defensible, Prep and Hold

Type of Structure: Residential

Where is Safety Zone: On site large gravel pit north of the shop area

Primary Structures: 1

Outbuildings: 4

Access to Site: T1 Engine

Roof Material: Composite

Best Access From: Directly off of Highway 508

Heat Traps: Other Receptor

Siding Material: Wood

Electrical Power: Underground, Generator

Gas to Structure: Aboveground

Resources Needed to Protect Structure: Type 2 Water Tender

Fuel Surrounding Structure: Timber

Defensible Space: 0-30 Feet

Comm With ICP: Radio

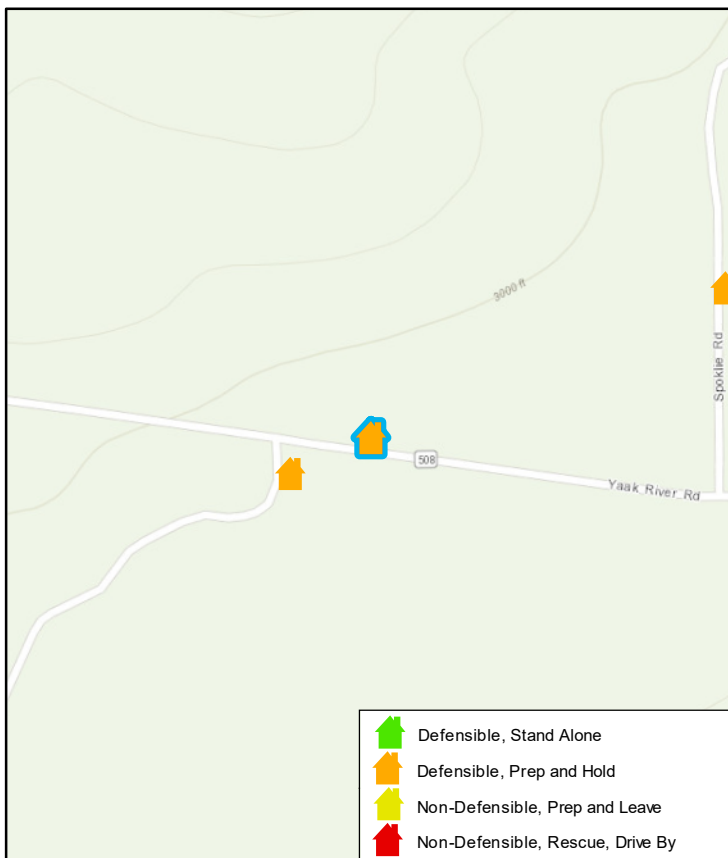
Hazards: Other, HazMat, Animals, Septic Tank

Hazard Notes: Lots of miscellaneous vehicles in front of residence and shop building. Firewood pile within 30 feet of residence. Large cache of firearms and ammunition. Tire pile and abandoned vehicles

Water Source: None

Mitigation Time: Less Than A Hour

Notes: ExlentbSafety Zone at shop are gravel pit



Davis Structure Assessment #5

Collected Date/Time: 8/25/2018 9:24:01 PM, Collected By: Eric J Kurtz STPS Incident Number: MT-KNF-000161



Location: 98 Spoklie Road , South Yaak

Coordinates, DDM: 48°49.691, 115°44.513

Safety Zone Present: Yes

Type of Structure: Residential

Primary Structures: 1

Outbuildings: 2

Roof Material: Metal

Heat Traps: WoodDeck

Siding Material: Wood

Electrical Power: Underground,Generator

Gas to Structure: Aboveground

Fuel Surrounding Structure: Timber

Defensible Space: 30-50 Feet

Comm With ICP: Radio

Hazards: SepticTank,HazMat,Other

Structure Triage: Defensible, Prep and Hold

Where is Safety Zone: 500 feet down the Spoklie Road to Highway 508 North 500 feet to gravel pit

Access to Site: T1 Engine

Best Access From: Second right off Spoklie Road off Highway 508

Resources Needed to Protect Structure: None

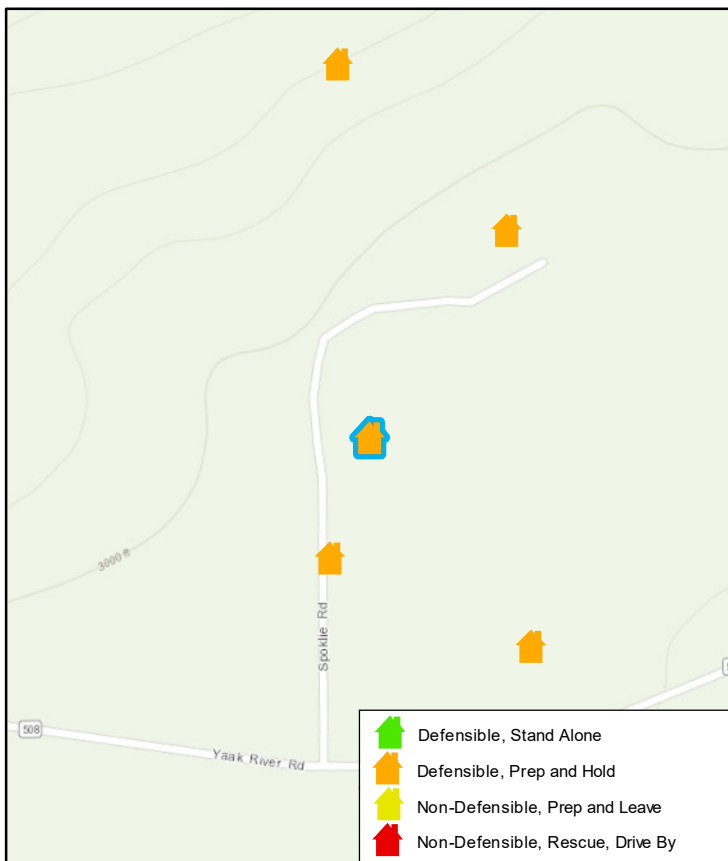
Hazard Notes: Shop twenty feet from residence with primary woodpile. 300 long woodshed 35 cords of split firewood 200 feet away from front of residence.

Water Source: FaucetHose

Mitigation Time: Less Than A Hour

Notes: Large woodstake fenced garden areas around residence. Red slash on neighboring property 500 feet north. Wooden horse coral behind residence

Excellent flat access for a Type 1 engine with loop driveway



Davis Structure Assessment #6

Collected Date/Time: 8/25/2018 9:24:01 PM, Collected By: Eric J Kurtz STPS Incident Number: MT-KNF-000161



Location: 27407 Highway 508 , South Yaak

Coordinates, DDM: 48°49.585, 115°44.773

Safety Zone Present: Yes

Type of Structure: Residential

Primary Structures: 2

Outbuildings: 2

Roof Material: Composite

Heat Traps: Other Receptor

Siding Material: Wood

Electrical Power: Underground

Gas to Structure: Aboveground

Fuel Surrounding Structure: Timber

Defensible Space: 0-30 Feet

Comm With ICP: Radio

Hazards: Other

Hazard Notes: Lots of miscellaneous vehicles in front of residence. Firewood pile within 30 feet of residence.

Water Source: None

Mitigation Time: Less Than A Hour

Notes: None

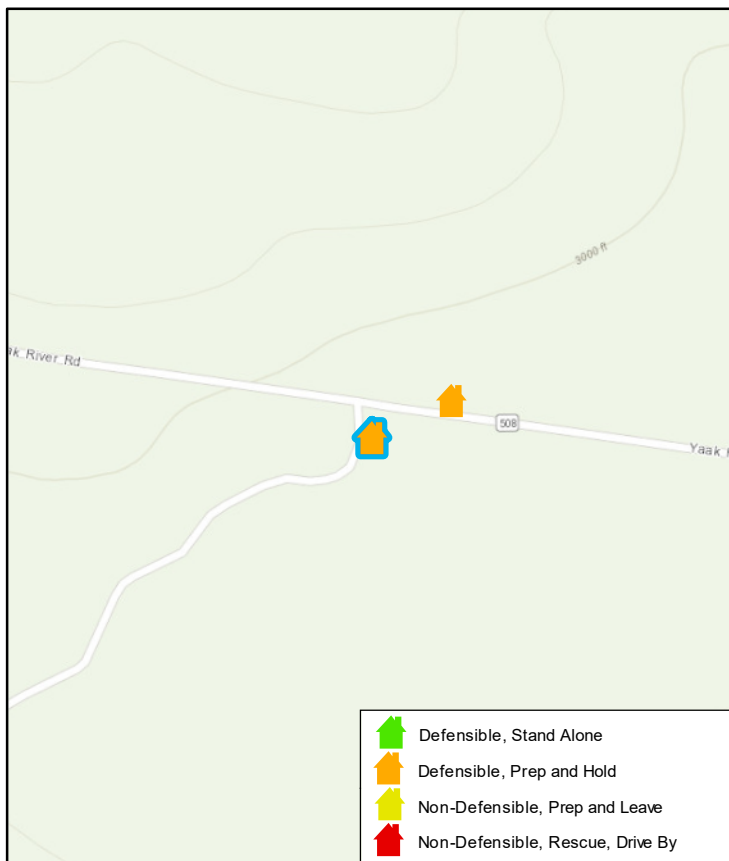
Structure Triage: Defensible, Prep and Hold

Where is Safety Zone: Pete Creek and Highway 508 1.5 miles S on Highway 508

Access to Site: T1 Engine

Best Access From: Directly off of Highway 508

Resources Needed to Protect Structure: None



Davis Structure Assessment #7

Collected Date/Time: 8/25/2018 9:24:01 PM,

Collected By: Eric J Kurtz

Incident Number: MT-KNF-000161



Location: 94 Spoklie Road , South Yaak

Coordinates, DDM: 48°49.648, 115°44.536

Safety Zone Present: Yes

Type of Structure: Residential

Primary Structures: 1

Outbuildings: 4

Roof Material: Metal

Heat Traps: WoodDeck,OtherReceptor

Siding Material: Wood

Electrical Power: Underground,Generator

Gas to Structure: Aboveground

Fuel Surrounding Structure: Timber

Defensible Space: 0-30 Feet

Comm With ICP: Radio

Hazards: SepticTank,Other

Hazard Notes: Large woodpiles behind the primary residence. Numerous building materials and gardens within 30 feet of residence

Water Source: FaucetHose

Mitigation Time: Less Than A Hour

Notes:

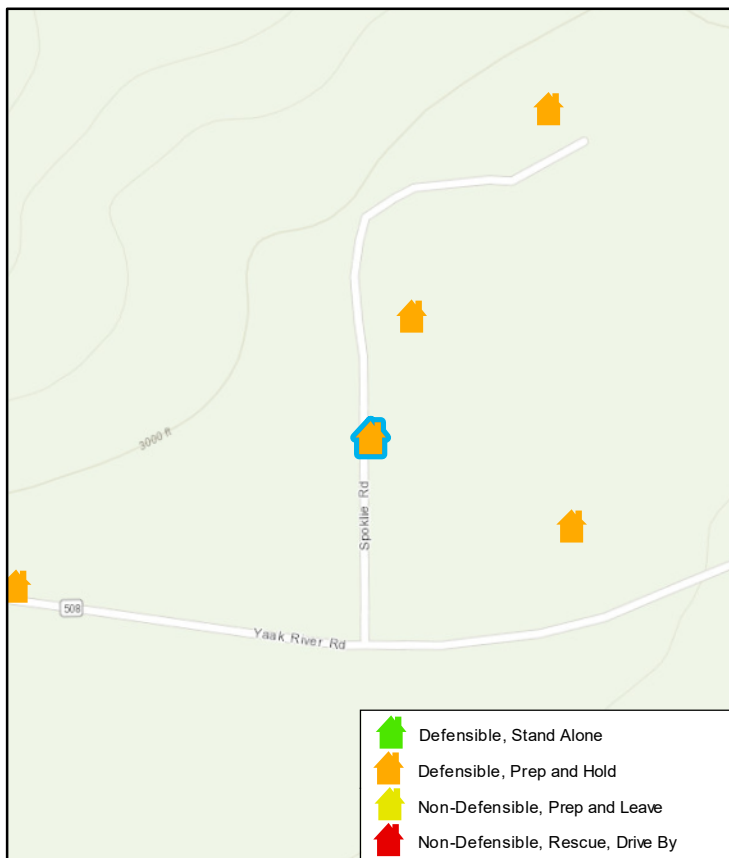
Structure Triage: Defensible, Prep and Hold

Where is Safety Zone: On property or down Spoklie Road to Highway 508 South

Access to Site: T1 Engine

Best Access From: First driveway right off Spoklie Road. Excellent Type 1 Engine access

Resources Needed to Protect Structure: None



Davis Structure Assessment #8

Collected Date/Time: 8/25/2018 9:24:01 PM, Collected By: Eric J Kurtz STPS Incident Number: MT-KNF-000161



Location: 27643 Highway 508 , South Yaak

Coordinates, DDM: 48°49.615, 115°44.428

Safety Zone Present: Yes

Type of Structure: Residential

Primary Structures: 1

Outbuildings: 2

Roof Material: Composite

Heat Traps: OpenEaves,WoodDeck,OtherReceptor

Siding Material: Wood

Electrical Power: Underground,Generator

Gas to Structure: Aboveground

Fuel Surrounding Structure: Timber

Defensible Space: 30-50 Feet

Comm With ICP: Radio

Hazards: Other

Structure Triage: Defensible, Prep and Hold

Where is Safety Zone: At church parking lot on same site —gravel and watered lawn area (100 x

Access to Site: T1 Engine

Best Access From: Directly off Highway 508

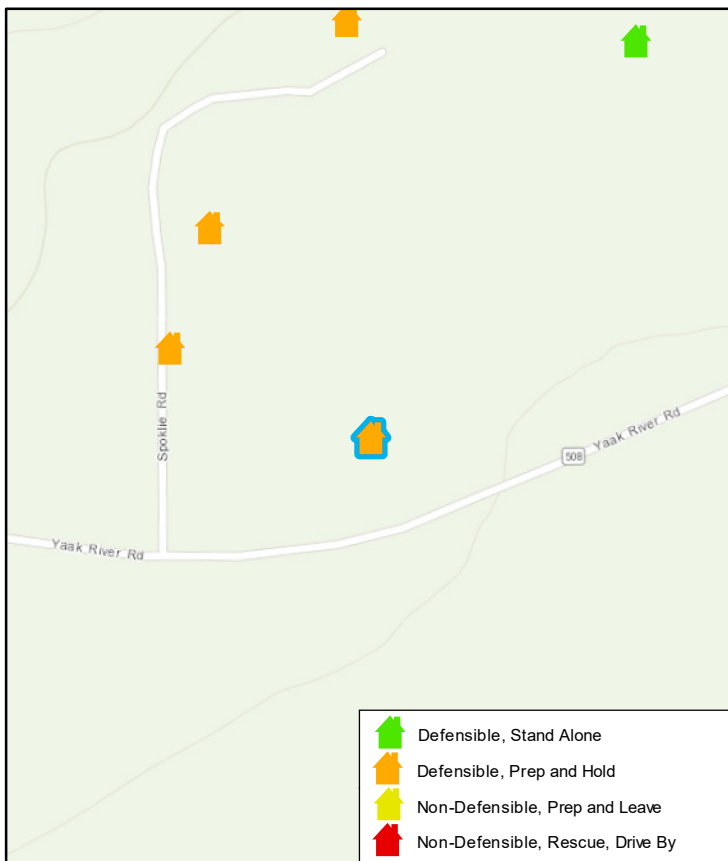
Resources Needed to Protect Structure: None

Hazard Notes: Slash pile and small woodpiles 30 feet from primary residence above Church Some yard debris directly behind residence

Water Source: FaucetHose

Mitigation Time: None Needed

Notes: Residence is for pastor of the Yaak Community Church 200 feet below residence Church is 50 x35 wood structure with metal roof with large gravel parking lot



Davis Structure Assessment #9



Collected Date/Time: 8/25/2018 9:24:01 PM, Collected By: Eric J Kurtz STPS Incident Number: MT-KNF-000161

Location: Barbara's Place@ 240 Spoklie Road (28009 Yaak River Road), South Yaak

Coordinates, DDM: 48°49.764, 115°44.438

Safety Zone Present: Yes

Structure Triage: Defensible, Prep and Hold

Type of Structure: Residential

Where is Safety Zone: 50x 200 foot gravel area in front of residence or back out Spoklie Road to

Primary Structures: 2

Outbuildings: 3

Access to Site: T1 Engine

Roof Material: Metal

Best Access From: Northern most fork on Spoklie Road off of Highway 508

Heat Traps: OpenEaves

Siding Material: Metal

Electrical Power: Underground

Gas to Structure:

Resources Needed to Protect Structure: Short handcrew with weed eaters

Fuel Surrounding Structure: Timber

Defensible Space: 30-50 Feet

Comm With ICP: Radio

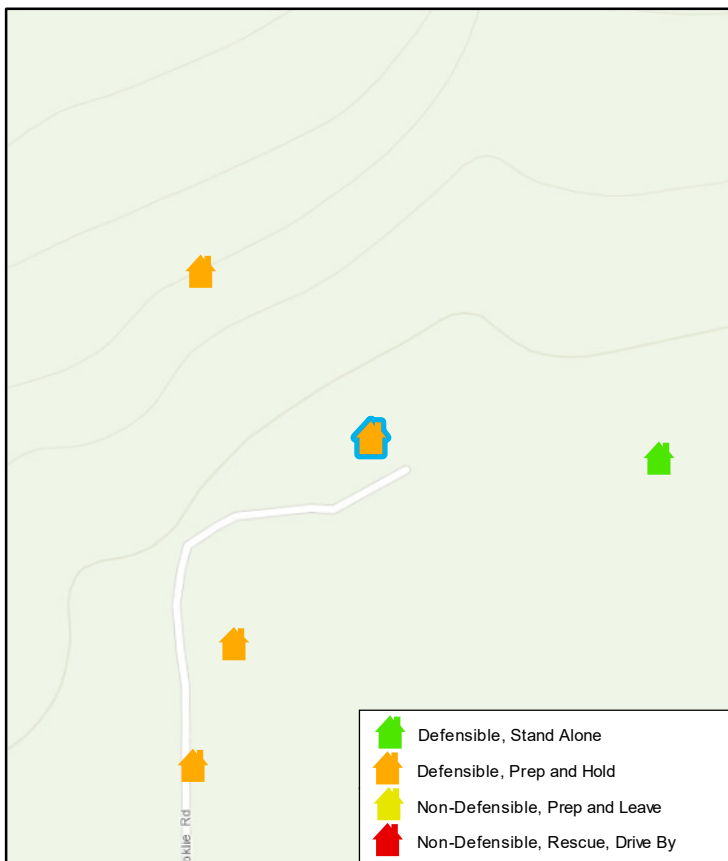
Hazards: HazMat,Other,Fuels

Hazard Notes: Open faced garage/woodshed 30 feet from primary residence. Abandoned delapidated wood framed greenhouse on south side primary residence Empty log cabin 300 feet from primary

Water Source: FaucetHose

Mitigation Time: Less Than A Hour

Notes:



Davis Structure Assessment #10

Collected Date/Time: 8/25/2018 9:24:01 PM,

Collected By: Eric J Kurtz

Incident Number: MT-KNF-000161



Location: Unknown , South Yaak

Coordinates, DDM: 48°49.755, 115°44.282

Safety Zone Present: Yes

Type of Structure: Residential

Primary Structures: 1

Outbuildings: 4

Roof Material: Metal

Heat Traps: WoodDeck,OtherReceptor

Siding Material: Wood

Electrical Power: Underground

Gas to Structure: Aboveground

Fuel Surrounding Structure: Timber

Defensible Space: 30-50 Feet

Comm With ICP: Radio

Hazards: SepticTank,Other

Hazard Notes: Currently has dozer piles and red slash within 50 feet of primary residence from Defensible Space mitigation work past few months. Some miscellaneous yard debris Woodshed is 30 feet in front

Water Source: FaucetHose

Mitigation Time: Less Than A Hour

Notes: None

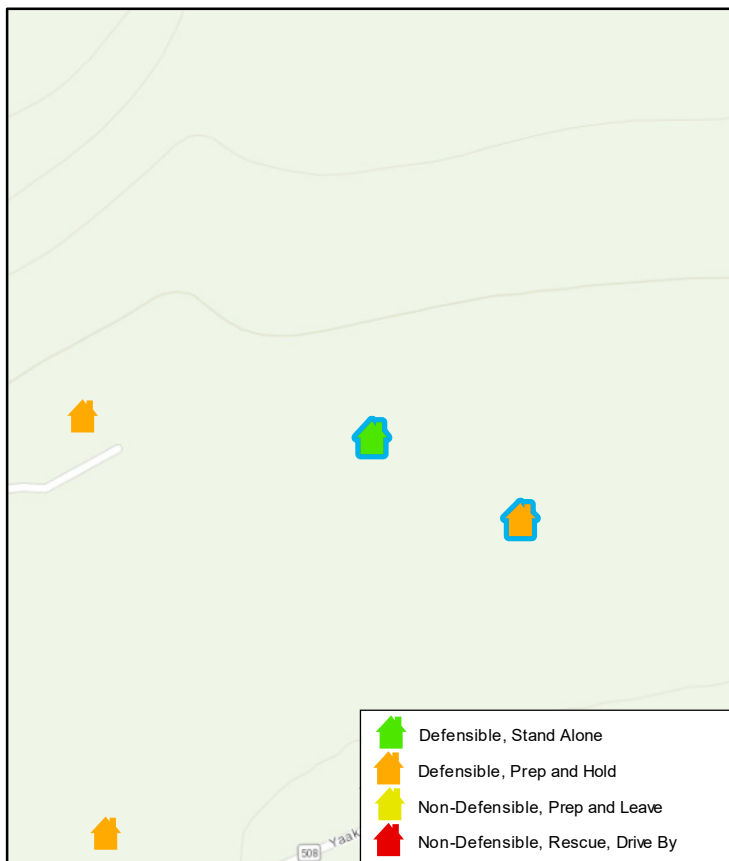
Structure Triage: Defensible, Stand Alone

Where is Safety Zone: South on Highway 508 to Pete Creek (FS Rd 338) rally area

Access to Site: T 3/4 Engine

Best Access From: 500 foot narrow driveway off Highway 508

Resources Needed to Protect Structure: None once the slash and dozer piles are burned after 2018 fall rains. John Deere tractor backhoe on site too



Davis Structure Assessment #11

Collected Date/Time: 8/25/2018 9:24:01 PM, Collected By: Eric J. Kurtz STPS Incident Number: MT-KNF-000161



Location: 269339 Highway 508 , South Yaak

Coordinates, DDM: 48°49.73, 115°45.333

Safety Zone Present: Yes

Type of Structure: Residential

Primary Structures: 1

Outbuildings: 4

Roof Material: Metal

Heat Traps: OpenEaves

Siding Material: Wood

Electrical Power: Underground,Generator,Overhead

Gas to Structure: Aboveground

Fuel Surrounding Structure: Timber

Defensible Space: 30-50 Feet

Comm With ICP: None,Radio

Hazards: Fuels,SepticTank

Hazard Notes: Utility Lines along Highway 508

Structure Triage: Defensible, Prep and Hold

Where is Safety Zone: Pete Creek and Highway 508 intersection near Mile Mark 27 250 feet south

Access to Site: T1 Engine

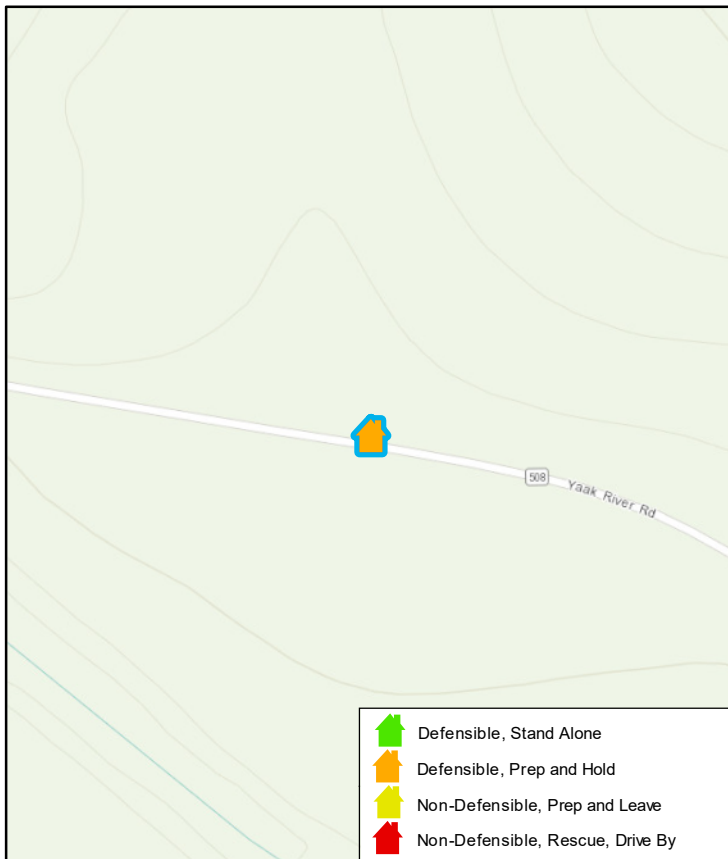
Best Access From: Directly off of Highway 508

Resources Needed to Protect Structure: None

Water Source: FaucetHose

Mitigation Time: Less Than A Hour

Notes: Excellent clearance and watered green lawn around main house Seasonal residence



Davis Structure Assessment #12

Collected Date/Time: 8/25/2018 9:24:01 PM,

Collected By: Eric J Kurtz

Incident Number: MT-KNF-000161



Location: Unknown , South Yaak

Coordinates, DDM: 48°49.725, 115°44.202

Safety Zone Present: Yes

Type of Structure: Residential

Primary Structures: 1

Outbuildings: 3

Roof Material:

Heat Traps: OpenEaves,WoodDeck,OtherReceptor

Siding Material: Metal

Electrical Power: None,Generator

Gas to Structure: Aboveground

Fuel Surrounding Structure: Timber

Defensible Space: 0-30 Feet

Comm With ICP: Radio

Hazards: Fuels,SepticTank,Other

Hazard Notes: Four cords of wood stacked on residence porch. Woodshed within 30 feet of residence. Tall uncut grass and weeds all around structure. Partially brushed in tight narrow driveway access

Water Source: None

Mitigation Time: 1-2 Hours

Notes: May categorize as a Prep and Go if limited resources. Power currently off

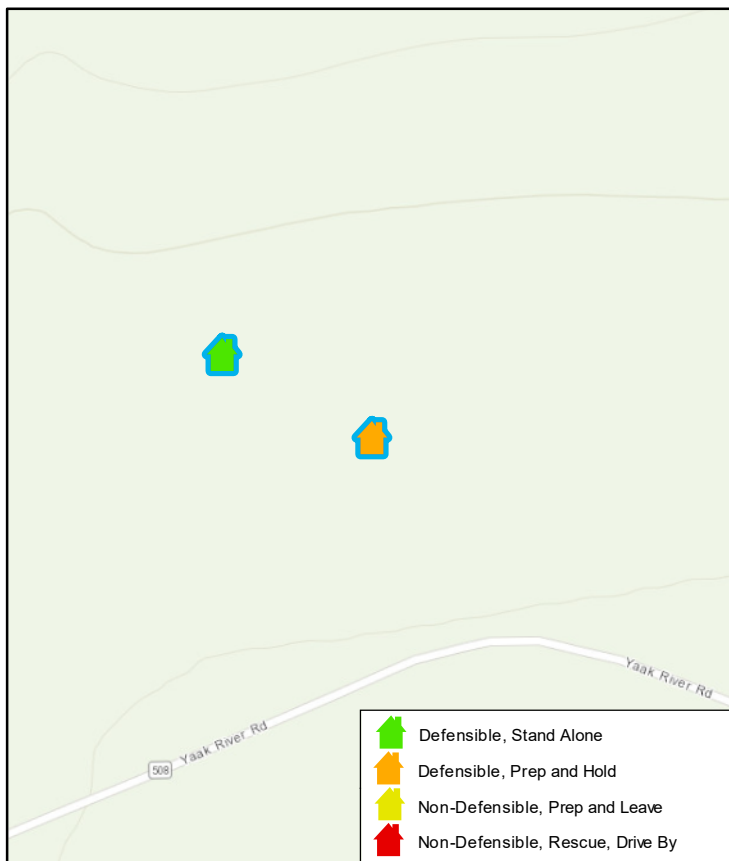
Structure Triage: Defensible, Prep and Hold

Where is Safety Zone: Yaak Community Church south on Hwy 508 .25 miles south

Access to Site: T 3/4 Engine

Best Access From: Long driveway off Highway 508. Yellow " For Sale" sign at driveway entrance

Resources Needed to Protect Structure: Short Handcrew with weed eaters



Davis Structure Assessment #13

Collected Date/Time: 8/25/2018 9:24:01 PM,

Collected By: Eric J Kurtz

Incident Number: MT-KNF-000161



Location: 28151 Yaak River Road (Hwy 508) , South Yaak

Coordinates, DDM: 48°49.656, 115°43.855

Safety Zone Present: Yes

Structure Triage: Defensible, Prep and Hold

Type of Structure: Residential

Where is Safety Zone: On site

Primary Structures: 1

Outbuildings: 3

Access to Site: T1 Engine

Roof Material: Metal

Heat Traps: OpenEaves,WoodDeck,OtherReceptor

Best Access From: Directly off Highway 508 circular driveway

Siding Material: Wood

Electrical Power: Underground

Gas to Structure: Aboveground

Resources Needed to Protect Structure: None

Fuel Surrounding Structure: Timber

Defensible Space: 30-50 Feet

Comm With ICP: Radio

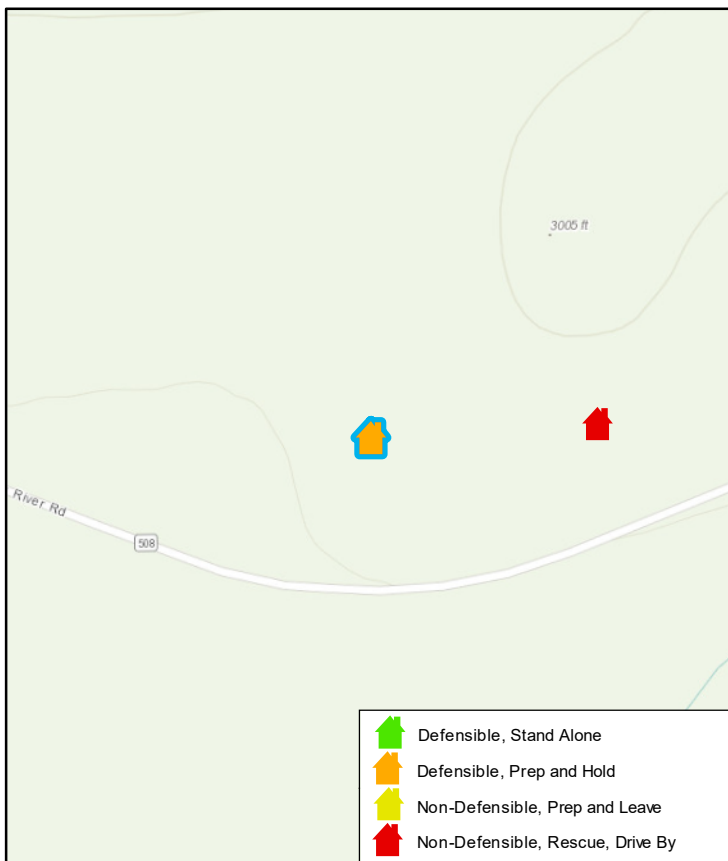
Hazards: Fuels,SepticTank,Other

Hazard Notes: Recently logged 20 acres seed tree cut. Scattered Dozer piled red slash and decked logs. Skidder and excavator on site. Feed straw and hay stacked within 30 feet of residence. Hogs in pen next

Water Source: FaucetHose

Mitigation Time: Less Than A Hour

Notes: Excellent Defensible Space, access and Safety Zone on site



Davis Structure Assessment #14

Collected Date/Time: 8/25/2018 9:24:01 PM, Collected By: Eric J Kurtz STPS Incident Number: MT-KNF-000161



Location: 28217 Yaak River Road (Hwy 508) , South Yaak

Coordinates, DDM: 48°49.66, 115°43.732

Safety Zone Present: Yes

Structure Triage: Non-Defensible, Rescue, Drive By

Type of Structure: Residential

Where is Safety Zone: Back down driveway to Yaak Community Church parking lot .25 miles

Primary Structures: 2

Outbuildings: 2

Access to Site: T 3/4 Engine

Roof Material: Metal

Best Access From: 200 feet off Hwy 508

Heat Traps: OpenEaves,WoodDeck,OtherReceptor

Siding Material: Wood

Electrical Power: Underground,Generator

Gas to Structure: None

Resources Needed to Protect Structure: None

Fuel Surrounding Structure: Timber

Defensible Space: None

Comm With ICP: Radio

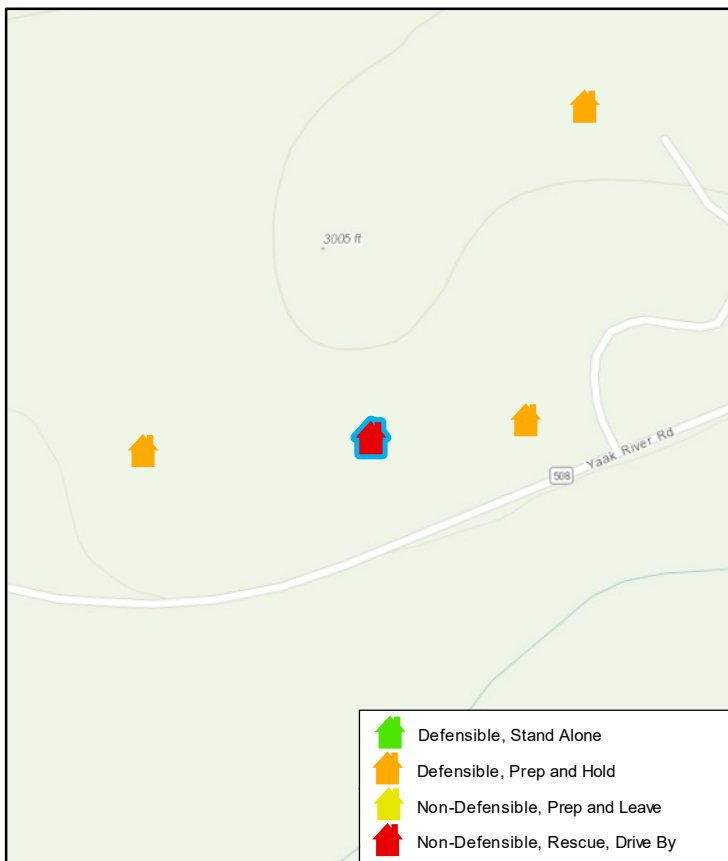
Hazards: Fuels,HazMat,Other

Hazard Notes: Houses are partially built with a travel camper too. Numerous yard hazards. Little defensible space. Hazardous materials and yard debris all over site.

Water Source: None

Mitigation Time: 3-4 Hours

Notes: Dangerous site. Do not over commit



Davis Structure Assessment #15

Collected Date/Time: 8/25/2018 9:24:01 PM, Collected By: Eric J Kurtz STPS Incident Number: MT-KNF-000161



Location: 28273 Yaak River Road (Hwy 508) , South Yaak

Coordinates, DDM: 48°49.665, 115°43.648

Safety Zone Present: Yes

Type of Structure: Residential

Primary Structures: 1

Outbuildings: 2

Roof Material: Metal

Heat Traps: WoodDeck,OtherReceptor

Siding Material: Masonry

Electrical Power: Overhead,Generator

Gas to Structure: Aboveground

Fuel Surrounding Structure: Timber

Defensible Space: 0-30 Feet

Comm With ICP: Radio

Hazards: Fuels

Hazard Notes: Large woodshed 10 feet from shop and house. Wood walk way from house to shop

Water Source: FaucetHose

Mitigation Time: Less Than A Hour

Notes: Limb up Trees on north side of garage shop. Well maintained yard

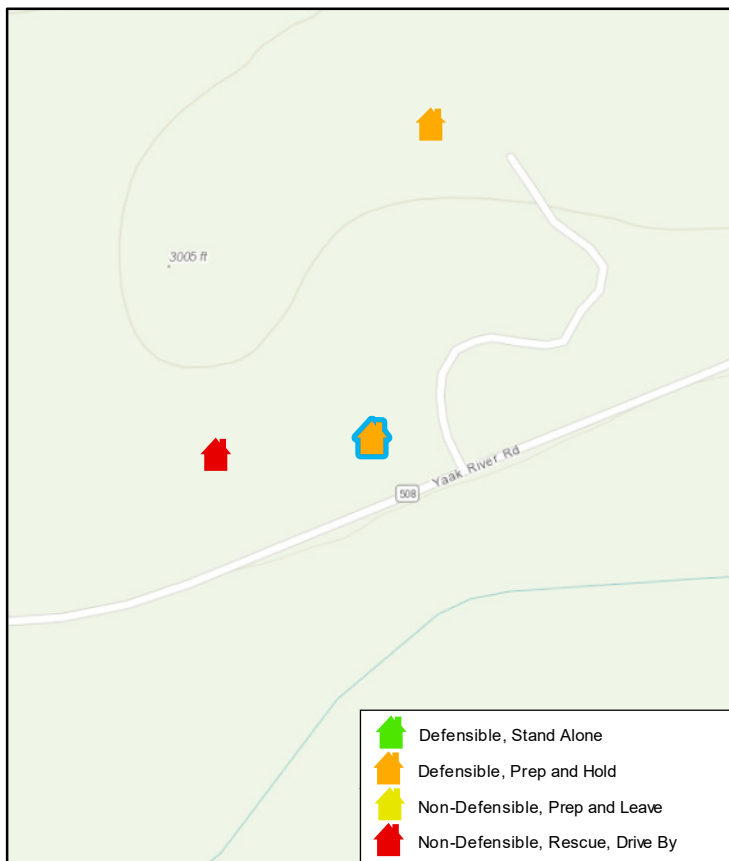
Structure Triage: Defensible, Prep and Hold

Where is Safety Zone: Down the driveway South on Hwy 508 . 5 miles to the Yaak Community

Access to Site: T1 Engine

Best Access From: 100 feet off Hwy 508

Resources Needed to Protect Structure: None



Davis Structure Assessment #16

Collected Date/Time: 8/25/2018 9:24:01 PM, Collected By: Eric Kurtz STPS Incident Number: MT-KNF-000161



Location: 28341 and 28335 Yaak River Road (Highway 508) , South Yaak

Coordinates, DDM: 48°49.776, 115°43.614

Safety Zone Present: Yes

Type of Structure: Residential

Primary Structures: 2

Outbuildings: 4

Roof Material: Metal

Heat Traps: WoodDeck

Siding Material: Wood

Electrical Power: Underground, Generator

Gas to Structure: Aboveground

Fuel Surrounding Structure: Timber

Defensible Space: 0-30 Feet

Comm With ICP: Radio

Hazards: Fuels, Other

Structure Triage: Defensible, Prep and Hold

Where is Safety Zone: Down driveway south Hwy 508 to Yaak Community Church parking lot .5

Access to Site: T1 Engine

Best Access From: Driveway with woodgate header "Loney" off of Highway 508. Excellent turn around at house

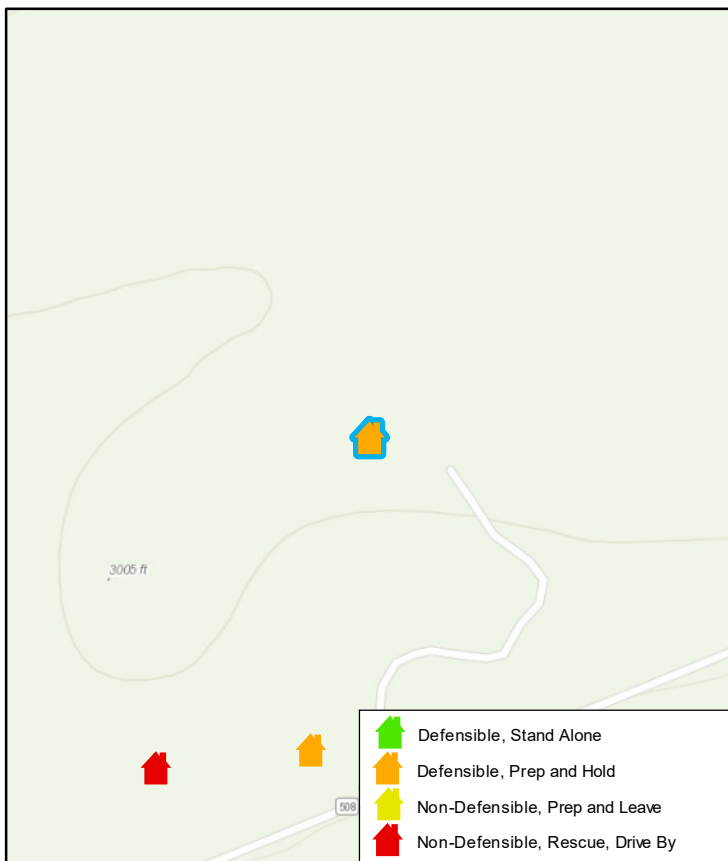
Resources Needed to Protect Structure: Sprinklers around perimeter of residences

Hazard Notes: Tall amateur radio antenna on site. Red slash and dozer piles within 100 feet of primary residence and garage shop SW adjacent property.

Water Source: FaucetHose

Mitigation Time: Less Than A Hour

Notes: Timber thinned north and below house. Two Corals with Guest House



Davis Structure Assessment #17

Collected Date/Time: 8/25/2018 9:24:01 PM, Collected By: Eric J Kurtz STPS Incident Number: MT-KNF-000161



Location: 28825 Yaak River Road (Highway 508) , Yaak

Coordinates, DDM: 48°49.791, 115°42.986

Safety Zone Present: Yes

Type of Structure: Residential

Primary Structures: 2

Outbuildings: 4

Roof Material: Metal

Heat Traps: OpenEaves,WoodDeck,OtherReceptor

Siding Material: Wood

Electrical Power: Generator,Overhead

Gas to Structure: Aboveground

Fuel Surrounding Structure: Timber

Defensible Space: 0-30 Feet

Comm With ICP: Radio

Hazards: Fuels

**Hazard Notes: Timber within 20 feet rear of residences. Large larch trees in front of residences
Unmowed grass upto back door**

Water Source: FaucetHose

Mitigation Time: Less Than A Hour

Notes: Yard fairly clear of yard debris. One Type 1 engine could safely defend the six adjacent structures if limited resources available

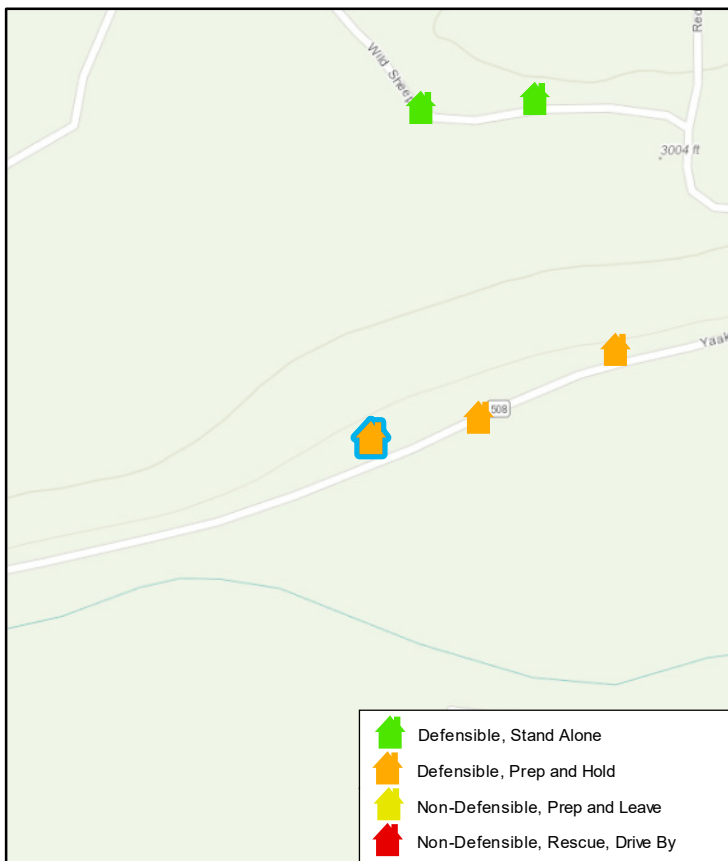
Structure Triage: Defensible, Prep and Hold

Where is Safety Zone: Upper Yaak Fire Department and Refuse Area left out driveway 5 minutes

Access to Site: T1 Engine

Best Access From: Directly off Highway 508

Resources Needed to Protect Structure: Set up sprinklers behind rear of primary residence



Davis Structure Assessment #18

Collected Date/Time: 8/25/2018 9:24:01 PM, Collected By: Eric J Kurtz STPS Incident Number: MT-KNF-000161



Location: 28867 Yaak River Road (Hwy 508) , Yaak

Coordinates, DDM: 48°49.797, 115°42.927

Safety Zone Present: Yes

Type of Structure: Residential

Primary Structures: 1

Outbuildings: 3

Roof Material: Metal

Heat Traps: OpenEaves,WoodDeck,OtherReceptor

Siding Material: Wood

Electrical Power: Underground,Generator

Gas to Structure: Aboveground

Fuel Surrounding Structure: Timber

Defensible Space: 30-50 Feet

Comm With ICP: Radio

Hazards: Other

Hazard Notes: Large woodpiles under open car shed leanto

Structure Triage: Defensible, Prep and Hold

Where is Safety Zone: 5 minutes north on Highway 508 to Upper Yaak Fire Department and Transfer

Access to Site: T1 Engine

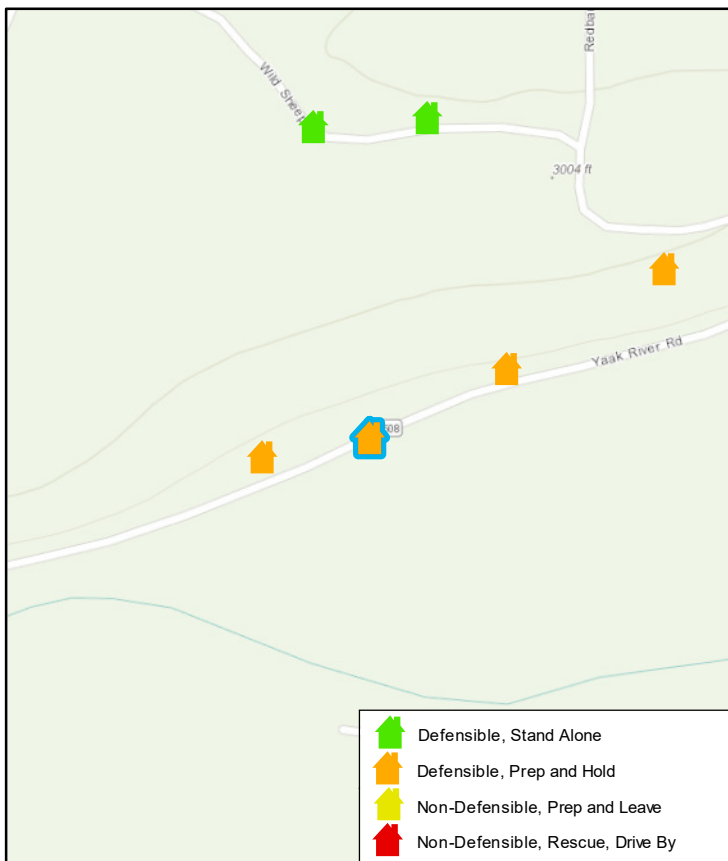
Best Access From: Directly off Highway 508

Resources Needed to Protect Structure: None

Water Source: FaucetHose

Mitigation Time: Less Than A Hour

Notes: Very defendable residence



Davis Structure Assessment #19



Collected Date/Time: 8/25/2018 9:24:01 PM, Collected By: Eric J Kurtz STPS Incident Number: MT-KNF-000161

Location: 35309 Yaak River Road (Linehan 's Outfitting Company) , Yaak

Coordinates, DDM: 48°53.625, 115°40.333

Safety Zone Present: Yes

Type of Structure: MixedUse

Primary Structures: 3

Outbuildings: 1

Roof Material: Composite

Heat Traps: WoodDeck,OtherReceptor

Siding Material: Wood

Electrical Power: Underground,Generator

Gas to Structure: Aboveground

Fuel Surrounding Structure: Timber

Defensible Space: 0-30 Feet

Comm With ICP: Radio

Hazards: SepticTank,Fuels

Hazard Notes: Septic tank on south side of house. Woodshed within 10 feet of residence Propane BBQs and spare bottles

Water Source: FaucetHose

Mitigation Time: Less Than A Hour

Notes: Large two acre unmowed field on site of primary Residence as a Safety Zone and/or Helispot

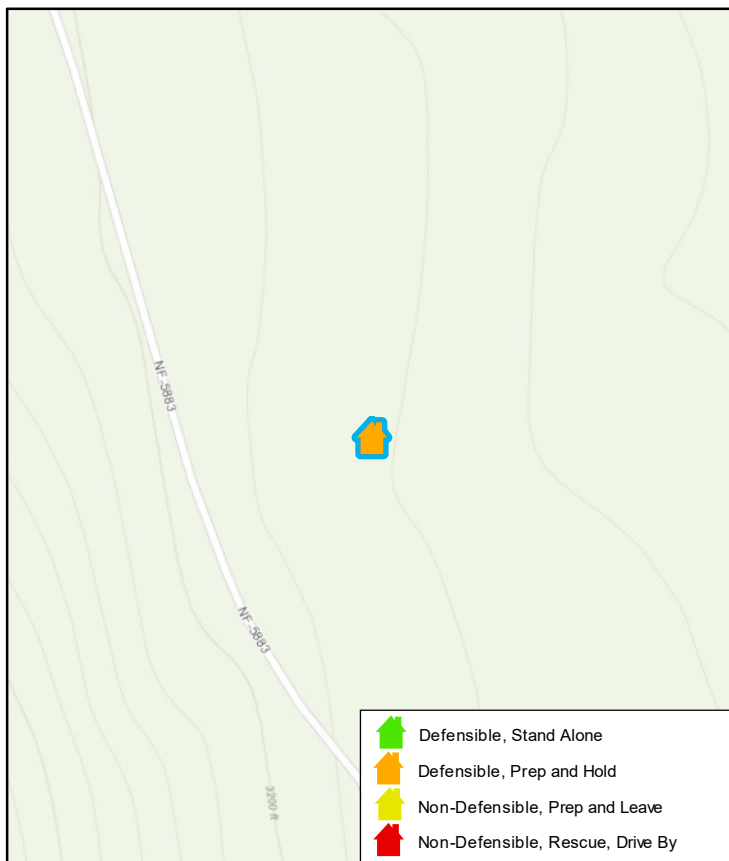
Structure Triage: Defensible, Prep and Hold

Where is Safety Zone: On site burn off field or use dozer to blade to mineral soil

Access to Site: T1 Engine

Best Access From: Long driveway off of Yaak River Road. Three year round Rental cabins below primary residence. All the cabins have metal roofs, above

Resources Needed to Protect Structure: None



Davis Structure Assessment #20



Collected Date/Time: 8/25/2018 9:24:01 PM, Collected By: Eric J Kurtz STPS Incident Number: MT-KNF-000161

Location: Lap Creek Road , Yaak

Coordinates, DDM: 48°53.561, 115°40.049

Safety Zone Present: No

Type of Structure: Residential

Primary Structures: 1

Outbuildings: 0

Roof Material: Metal

Heat Traps: OpenEaves

Siding Material: Wood

Electrical Power: Underground

Gas to Structure: Aboveground

Fuel Surrounding Structure: Timber

Defensible Space: 0-30 Feet

Comm With ICP: Radio

Hazards: Fuels,Other

Hazard Notes: Heavily brushed in access road and limited turnaround Two Unburned brush piles below rear of structure

Water Source: None

Mitigation Time: 1-2 Hours

Notes: Seasonal log home. USFS Rd gate acces 100 feet from driveway. Locked USFS gate accesses FS Road 3101

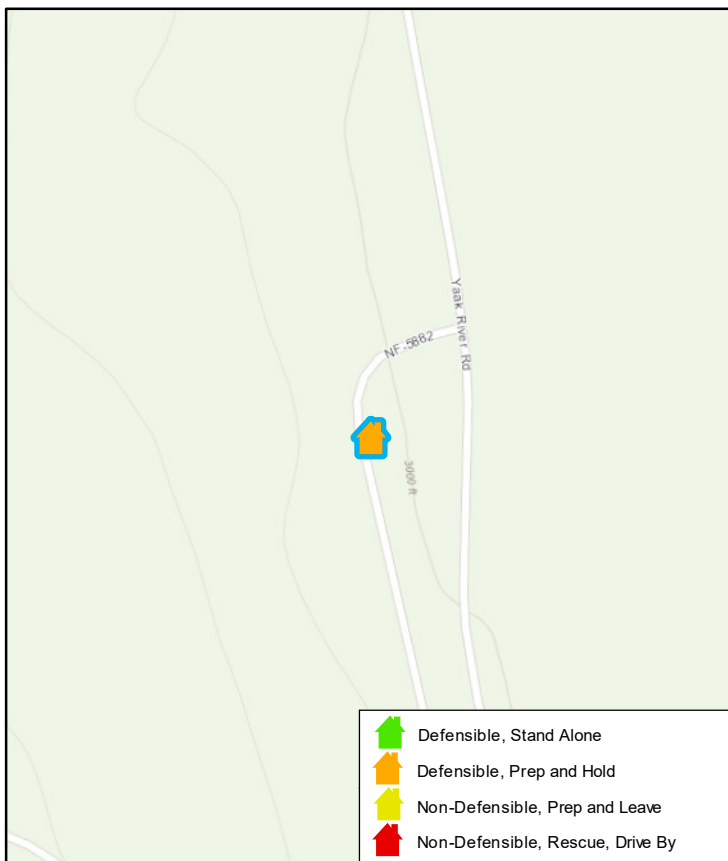
Structure Triage: Defensible, Prep and Hold

Where is Safety Zone: Lafferty's Field Mile Marker 37.25 Yaak River Road (2018 Davis Fire Heavy

Access to Site: T1 Engine

Best Access From: Off of Yaak River Road

Resources Needed to Protect Structure: Saw team with hand crew or feller buncher with skidder to increase Defesible Space



Davis Structure Assessment #21

Collected Date/Time: 8/25/2018 9:24:01 PM, Collected By: Eric J Kurtz STPS Incident Number: MT-KNF-000161



Location: 300 Wildsheep Drive , Yaak

Coordinates, DDM: 48°50.073, 115°43.179

Safety Zone Present: Yes

Type of Structure: Residential

Primary Structures: 1

Outbuildings: 1

Roof Material: Metal

Heat Traps: WoodDeck,OtherReceptor

Siding Material: Wood

Electrical Power: Underground,Generator

Gas to Structure: Aboveground

Fuel Surrounding Structure: Timber

Defensible Space: 0-30 Feet

Comm With ICP: Radio

Hazards: Fuels,NoTurnAround,Other

Hazard Notes: Huge pile of exposed firewood. Large dead snag within 20 feet of residence. Scattered yard debri and hazmat materials. Working on creating Defesible Space.

Water Source: FaucetHose

Mitigation Time: Less Than A Hour

Notes: Reassess site before engaging. Retired career firefighter and local volunteer firefighter on Upper Yaak RFD

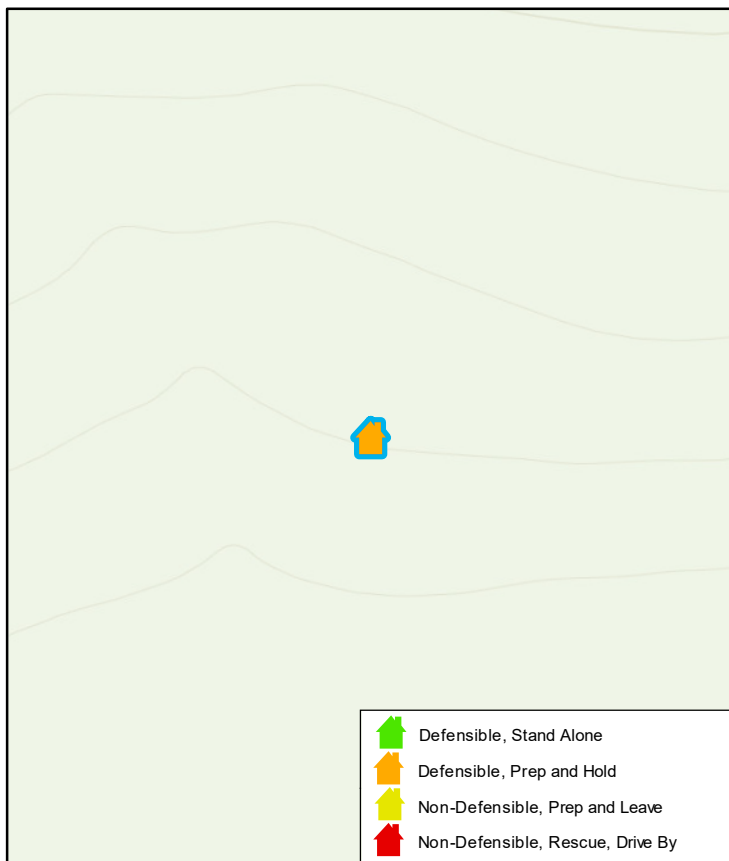
Structure Triage: Defensible, Prep and Hold

Where is Safety Zone: Down the driveway on Wildsheep Drive to Red Band Road left to

Access to Site: T 3/4 Engine

Best Access From: Shooting Range Rood to Red Band Road to Wildsheep Road

Resources Needed to Protect Structure: Sprinklers set up around residence. May have to set up a folda-tank with Mark 3 pump to supply sprinklers



Davis Structure Assessment #22

Collected Date/Time: 8/25/2018 9:24:01 PM, Collected By: Eric J Kurtz STPS Incident Number: MT-KNF-000161



Location: 32529 Yaak River Road: Yaak Community Hall (Mile Marker 30) , Yaak

Coordinates, DDM: 48°51.315, 115°40.025

Safety Zone Present: No

Type of Structure: Other

Primary Structures: 1

Outbuildings: 2

Roof Material:

Heat Traps: Other Receptor

Siding Material: Wood

Electrical Power: Overhead

Gas to Structure: None

Fuel Surrounding Structure: Timber

Defensible Space: 30-50 Feet

Comm With ICP: Radio

Hazards: Fuels

Hazard Notes: Attached rear woodshed full

Structure Triage: Defensible, Prep and Hold

Where is Safety Zone: 2 miles south on the Yaak River Road to Upper Yaak Fire Department

Access to Site: T1 Engine

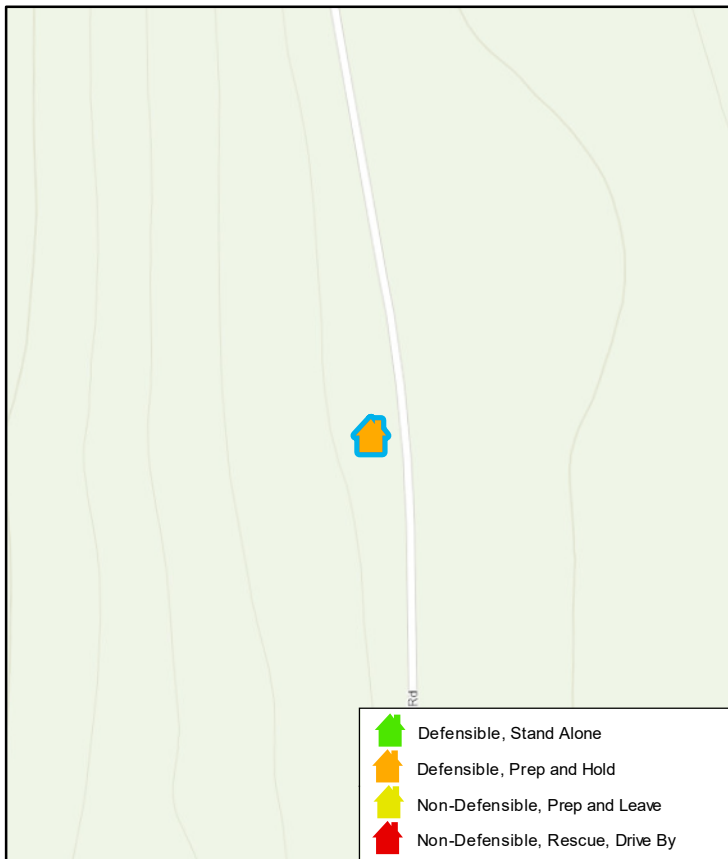
Best Access From: Directly off Yaak River Road

Resources Needed to Protect Structure: Option of setting up sprinklers from a fold a tank with a Mark 3 pump refilled by a Water Tender if Prep and Leave option

Water Source: None

Mitigation Time: Less Than A Hour

Notes: Former historic US Forest Service cabin built in 1925 donated the community of Yaak. Type 2 hancrew assigned to create Defensible Space around the Community Hall. Structure locate on US Forest Service land



Davis Structure Assessment #23



Collected Date/Time: 8/25/2018 9:24:01 PM, Collected By: Eric J Kurtz STPS Incident Number: MT-KNF-000161

Location: 30453 Yaak River Road , Yaak

Coordinates, DDM: 48°50.479, 115°41.097

Safety Zone Present: Yes

Type of Structure: Residential

Primary Structures: 1

Outbuildings: 0

Roof Material: Composite

Heat Traps: OtherReceptor,WoodDeck

Siding Material: Wood

Electrical Power: Generator

Gas to Structure: None

Fuel Surrounding Structure: Timber

Defensible Space: 0-30 Feet

Comm With ICP: Radio

Hazards: Other

Hazard Notes: Steep driveway approach. Woodpile within 10 feet of cabin

Structure Triage: Defensible, Prep and Hold

Where is Safety Zone: Yaak Elementary school .5 mile south down Yaak River Road

Access to Site: T 3/4 Engine

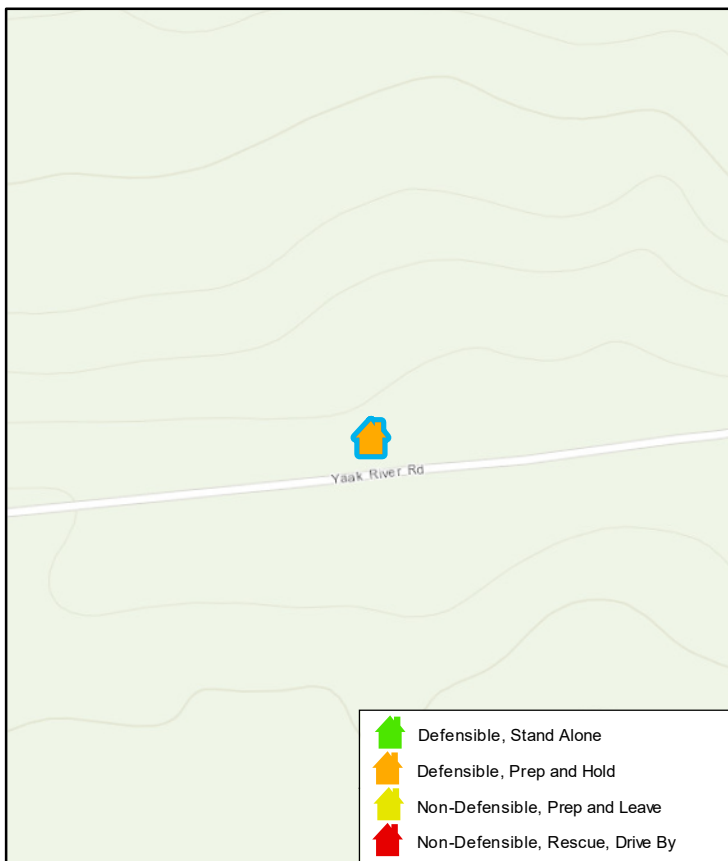
Best Access From: Directly off Yaak River Road

Resources Needed to Protect Structure: None

Water Source: None

Mitigation Time: Less Than A Hour

Notes: Could park Type 1 Engine at base of driveway hill instead of parking a Type 3 at structure



Davis Structure Assessment #24



Collected Date/Time: 8/25/2018 9:24:01 PM, Collected By: Eric J Kurtz STPS Incident Number: MT-KNF-000161

Location: **Unkown , Yaak**

Coordinates, DDM: **48°50.271, 115°41.905**

Safety Zone Present: **Yes**

Type of Structure: **Residential**

Primary Structures: **1**

Outbuildings: **1**

Roof Material: **Composite**

Heat Traps:

Siding Material: **Vinyl**

Electrical Power: **Underground,Generator**

Gas to Structure: **None**

Fuel Surrounding Structure: **Timber**

Defensible Space: **0-30 Feet**

Comm With ICP: **Radio**

Hazards: **Fuels,Other**

Hazard Notes: **Fabric covered Yurt. (Pirate's Place). Woodpiles within 30 feet of Yurt. Tight canopied lodgepole stand surrounding yurt**

Water Source: **None**

Mitigation Time: **1-2 Hours**

Notes: **Structure ver susceptible to flying hot embers. Do not over comit resources. Maybe non defensible prep and leave**

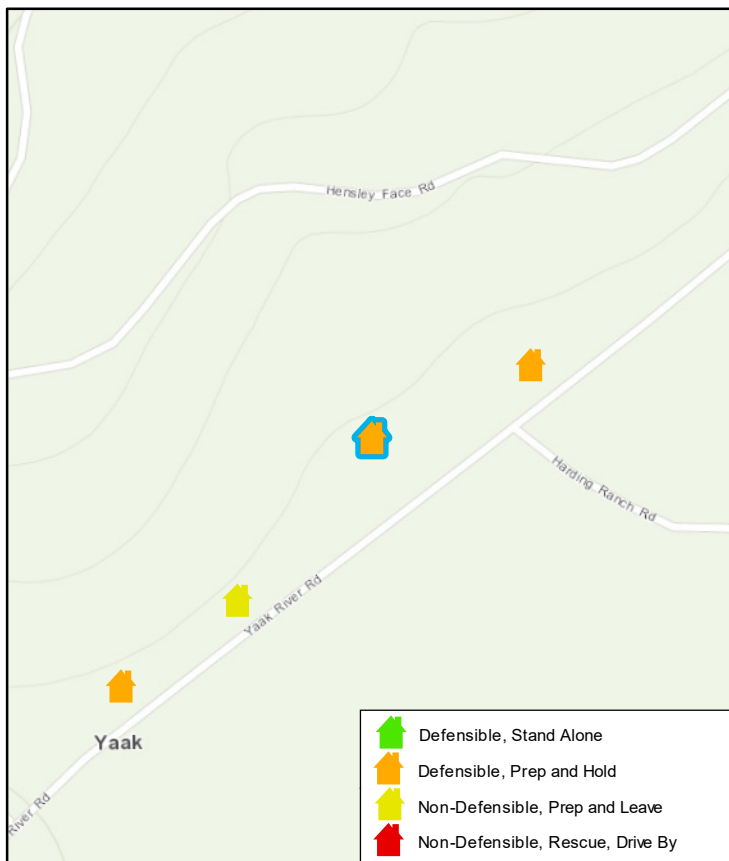
Structure Triage: **Defensible, Prep and Hold**

Where is Safety Zone: **South on Yaak River Road to Upper Yaak Fire Department 1 mile away**

Access to Site: **T1 Engine**

Best Access From: **100 foot driveway directly off of Yaak River Road**

Resources Needed to Protect Structure: **Saw crew**



Davis Structure Assessment #25

Collected Date/Time: 8/25/2018 9:24:01 PM, Collected By: Eric J Kurtz STPS Incident Number: MT-KNF-000161



Location: MooseTails Cabin , Yaak

Coordinates, DDM: 48°50.213, 115°41.979

Safety Zone Present: Yes

Type of Structure: Other

Primary Structures: 1

Outbuildings: 2

Roof Material: Metal

Heat Traps: OpenEaves

Siding Material: Wood

Electrical Power: None

Gas to Structure: None

Fuel Surrounding Structure: Timber

Defensible Space: None

Comm With ICP: Radio

Hazards: Fuels

Hazard Notes: Uncut grass surrounding cabins. Limited Defensible Space

Water Source: None

Mitigation Time: 1-2 Hours

Notes: Locked cable across driveway. Empty hunting cabin

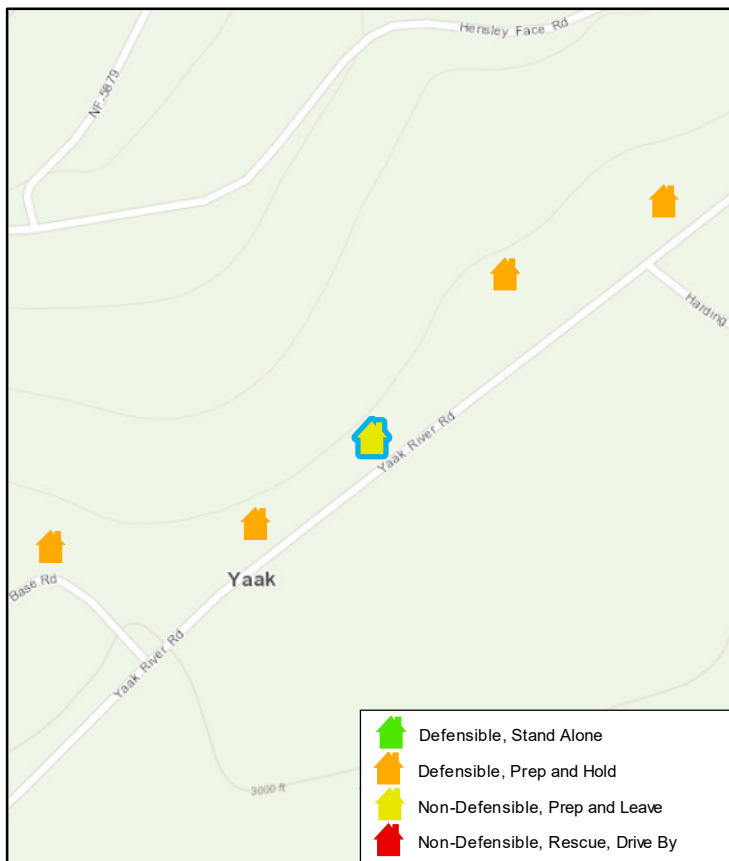
Structure Triage: Non-Defensible, Prep and Leave

Where is Safety Zone: South on Yaak River Road to Upper Yaak Fire Department 5 minutes away

Access to Site: T 3/4 Engine

Best Access From: Directly off Yaak River Road

Resources Needed to Protect Structure: Short hand crew with chainsaws and weed eater



Davis Structure Assessment #26

Collected Date/Time: 8/25/2018 9:24:01 PM, Collected By: Eric J Kurtz STPS Incident Number: MT-KNF-000161



Location: 29697 Yaak River Road , Yaak

Coordinates, DDM: 48°50.183, 115°42.042

Safety Zone Present: Yes

Type of Structure: Residential

Primary Structures: 1

Outbuildings: 1

Roof Material: Metal

Heat Traps: OpenEaves

Siding Material: Wood

Electrical Power: Overhead,Generator

Gas to Structure: Aboveground

Fuel Surrounding Structure: Timber

Defensible Space: 0-30 Feet

Comm With ICP: Radio

Hazards: HazMat,Other

Structure Triage: Defensible, Prep and Hold

Where is Safety Zone: Down Yaak River Road to Upper Yaak Fire Department

Access to Site: T1 Engine

Best Access From: Directly off Yaak River Road

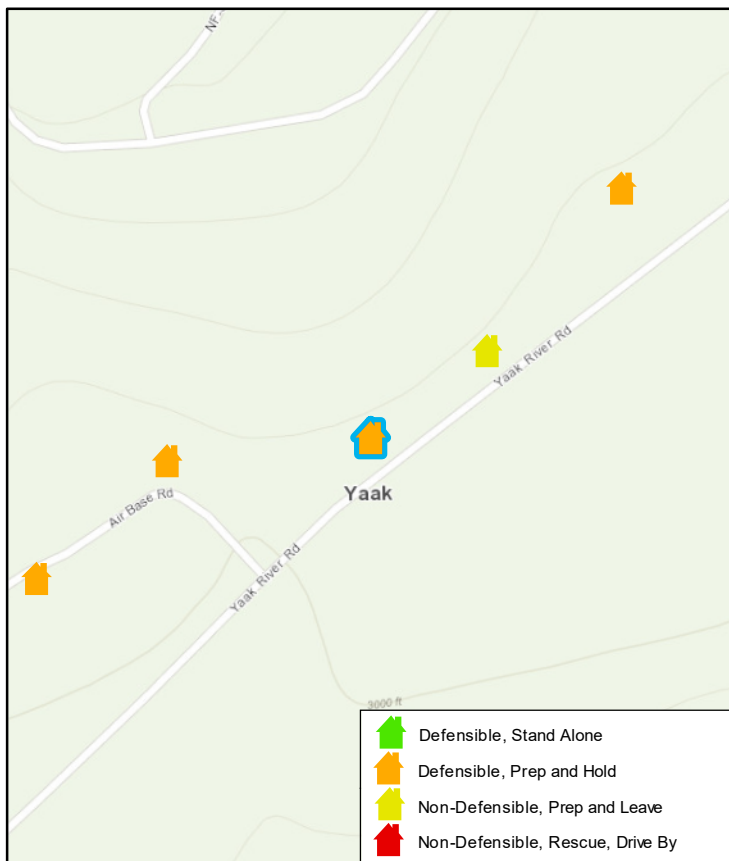
Resources Needed to Protect Structure: None

Hazard Notes: Lots of yard clutter and vehicles on site BBQ Propane tanks on front porch. Open car port and shop area. Large unburied slash pile on hill above house. Large woodshed connected to rear of

Water Source: None

Mitigation Time: Less Than A Hour

Notes: Elderly residence owners may need assistance during evacuation



Davis Structure Assessment #27

Collected Date/Time: 8/25/2018 9:24:01 PM, Collected By: Eric J Kurtz STPS Incident Number: MT-KNF-000161



Location: **Unknown , Yaak**

Coordinates, DDM: **48°50.176, 115°42.153**

Safety Zone Present: **Yes**

Type of Structure: **Residential**

Primary Structures: **1**

Outbuildings: **1**

Roof Material: **Metal**

Heat Traps: **WoodDeck,OtherReceptor**

Siding Material: **Wood**

Electrical Power: **Underground**

Gas to Structure: **Aboveground**

Fuel Surrounding Structure: **Timber**

Defensible Space: **30-50 Feet**

Comm With ICP: **Radio,None**

Hazards: **Animals**

Hazard Notes: **Dog kennel full Two tall snags twenty feet from residence Woodpiles on side of garage/dog kennels**

Water Source: **FaucetHose**

Mitigation Time: **Less Than A Hour**

Notes: **Hot tub on front porch as possible water source**

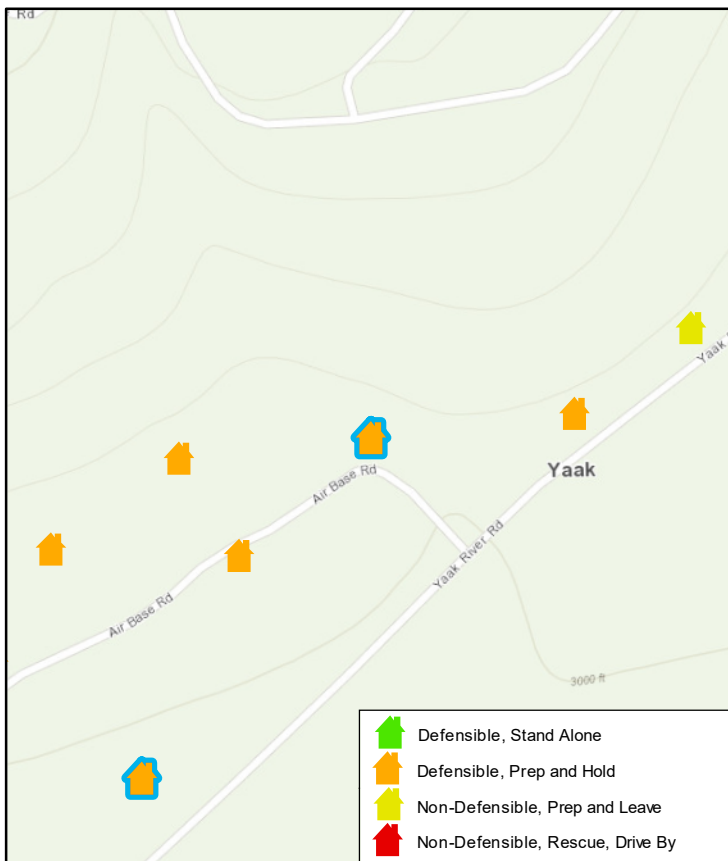
Structure Triage: **Defensible, Prep and Hold**

Where is Safety Zone: **Upper Yaak Fire Department
5 minutes south on Yaak River Road**

Access to Site: **T1 Engine**

Best Access From: **Off Yaak River Road**

Resources Needed to Protect Structure: **None**



Davis Structure Assessment #28

Collected Date/Time: 8/25/2018 9:24:01 PM, Collected By: Eric J Kurtz STPS Incident Number: MT-KNF-000161



Location: 127 Airbase Road , Yaak

Coordinates, DDM: 48°50.135, 115°42.225

Safety Zone Present: Yes

Type of Structure: Residential

Primary Structures: 1

Outbuildings: 0

Roof Material: Composite

Heat Traps: OpenEaves

Siding Material: Wood

Electrical Power: Underground,Generator

Gas to Structure: None

Fuel Surrounding Structure: Timber

Defensible Space: 0-30 Feet

Comm With ICP: Radio

Hazards: Other,HazMat

Hazard Notes: Large woodpiles within 30 feet of structure. Combination shop and living quarters under construction. Cluttered yard area

Water Source: FaucetHose

Mitigation Time: Less Than A Hour

Notes: Very easy access

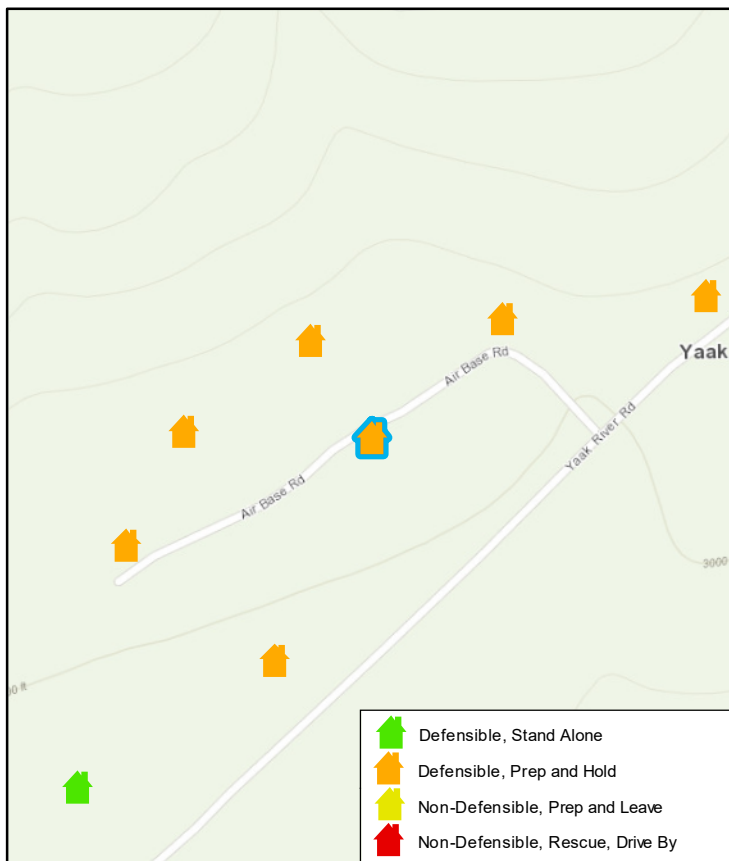
Structure Triage: Defensible, Prep and Hold

Where is Safety Zone: Airbase Road to Upper Yaak Fire Department

Access to Site: T1 Engine

Best Access From: Airbase Road off of Yaak River Road

Resources Needed to Protect Structure: See 230 Airbase Road notes



Davis Structure Assessment #29

Collected Date/Time: 8/25/2018 9:24:01 PM, Collected By: Eric J Kurtz STPS Incident Number: MT-KNF-000161



Location: Mystery Lane , Yaak

Coordinates, DDM: 48°49.931, 115°42.524

Safety Zone Present: Yes

Type of Structure: MixedUse

Primary Structures: 5

Outbuildings: 1

Roof Material: Metal

Heat Traps: OpenEaves,OtherReceptor

Siding Material: Wood

Electrical Power: Generator

Gas to Structure: Aboveground

Fuel Surrounding Structure: Timber

Defensible Space: 0-30 Feet

Comm With ICP: Radio

Hazards: Fuels,HazMat,Other

Hazard Notes: Cabin rental site with a few year round residences. Seasonal RV parked too Many vehicles and yard debris on site. Crowded. High grass and knapweed needs to be weed whacked.

Water Source: FaucetHose

Mitigation Time: 1-2 Hours

Notes: None

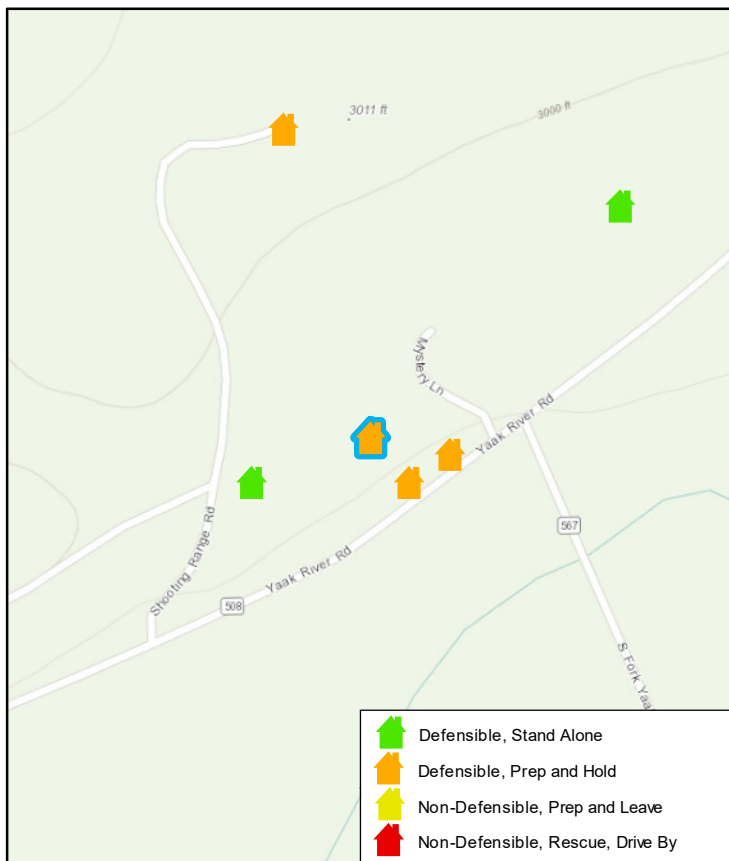
Structure Triage: Defensible, Prep and Hold

Where is Safety Zone: On site

Access to Site: T1 Engine

Best Access From: Mystery Lane directly off of Yaak River Road behind the Dirty Shame Saloon

Resources Needed to Protect Structure: None



Davis Structure Assessment #30



Collected Date/Time: 8/25/2018 9:24:01 PM, Collected By: Eric J Kurtz STPS Incident Number: MT-KNF-000161

Location: Yaak River Mercantile on Yaak River Road (Highway 508 and Yaak South Fork Road , Yaak

Coordinates, DDM: 48°49.924, 115°42.482

Safety Zone Present: Yes

Type of Structure: MixedUse

Primary Structures: 1

Outbuildings: 3

Roof Material: Metal

Heat Traps: OpenEaves,WoodDeck,OtherReceptor

Siding Material: Wood

Electrical Power: Overhead

Gas to Structure: Aboveground

Fuel Surrounding Structure: Grass

Defensible Space: 30-50 Feet

Comm With ICP: Radio

Hazards: HazMat,Other

Hazard Notes: Above ground 1500 Unleaded commercial fuel tank. Commercial cage of twenty 5 lb LPG tanks for sale in front of store. Large woodshed within 30 feet of store. Open aired wood band stage and

Water Source: FaucetHose,Creek

Mitigation Time: Less Than A Hour

Notes: Famous local historic buildings. Hub of Yaak MT Community

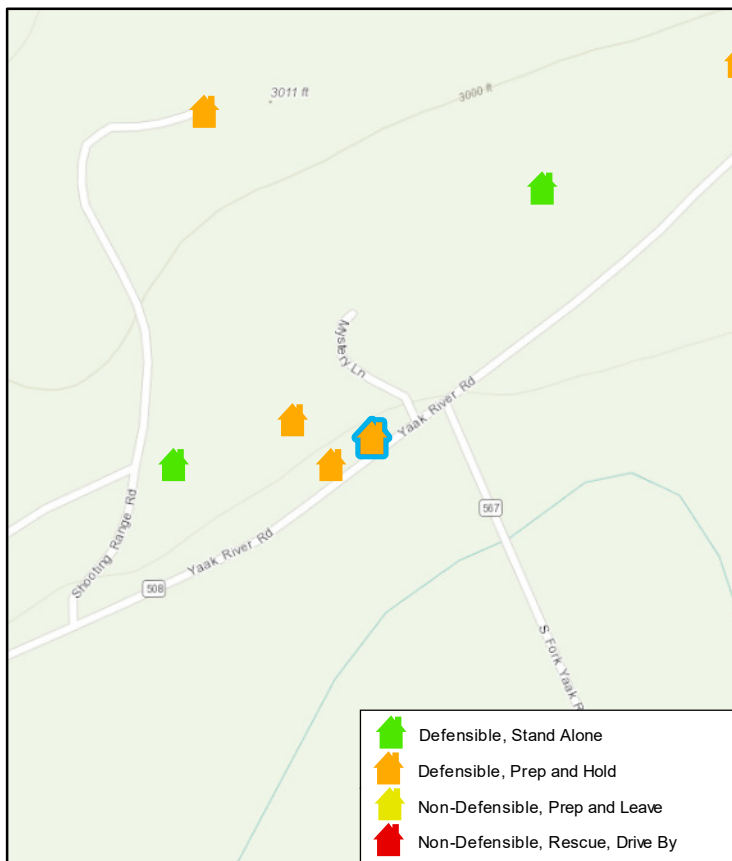
Structure Triage: Defensible, Prep and Hold

Where is Safety Zone: Onsite and Upper Yaak Fire Department site uphill across the street from

Access to Site: T1 Engine

Best Access From: Directly off Highway 508 (Yaak River Road) and FS Road 68 (South Fork Yaak River Road)

Resources Needed to Protect Structure: None



Davis Structure Assessment #31

Collected Date/Time: 8/25/2018 9:24:01 PM, Collected By: Eric J Kurtz STPS Incident Number: MT-KNF-000161



Location: Dirty Shame Saloon , Yaak

Coordinates, DDM: 48°49.915, 115°42.504

Safety Zone Present: Yes

Type of Structure: MixedUse

Primary Structures: 2

Outbuildings: 3

Roof Material: Metal

Heat Traps: OpenEaves,WoodDeck,OtherReceptor

Siding Material: Wood

Electrical Power: Overhead

Gas to Structure: Aboveground

Fuel Surrounding Structure: Grass

Defensible Space: 0-30 Feet

Comm With ICP: Radio

Hazards: HazMat,Other,Fuels,Animals

Hazard Notes: 1000 gallon concrete Convault fuel cell empty. Partial shake roof. Yard debris, abandon vehicles and campers. Grassy uncut slope up against rear of buildings. Wild and crazy locals bar!!

Water Source: FaucetHose,Creek

Mitigation Time: Less Than A Hour

Notes: Famous local landmark. Bigfoot has been sighted on the premises

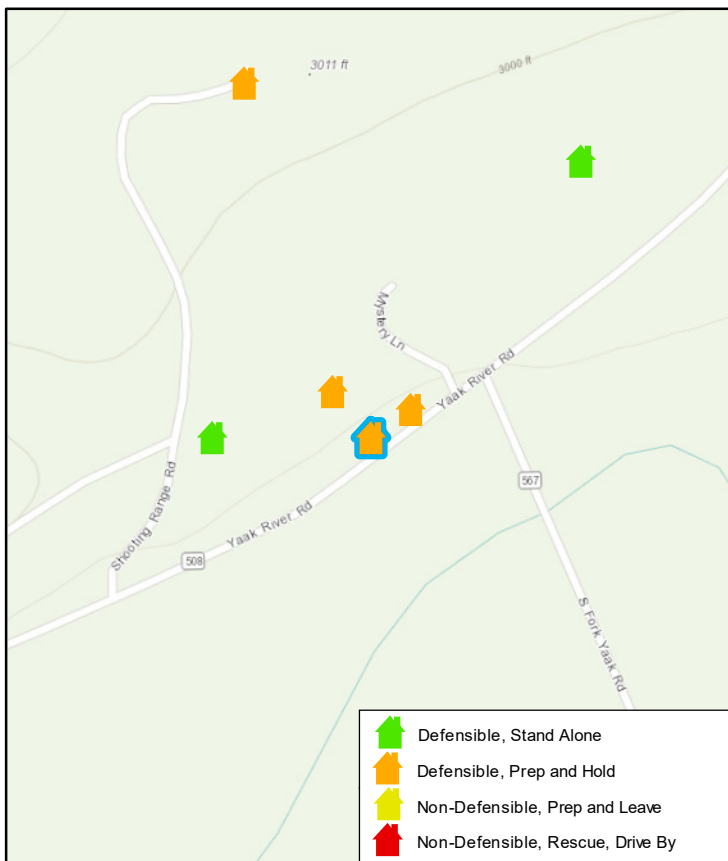
Structure Triage: Defensible, Prep and Hold

Where is Safety Zone: Upper Yaak Fire Department above saloon

Access to Site: T1 Engine

Best Access From: Directly off Yaak River Road in Downtown Yaak

Resources Needed to Protect Structure: None



Davis Structure Assessment #32



Collected Date/Time: 8/25/2018 9:24:01 PM, Collected By: Eric J Kurtz STPS Incident Number: MT-KNF-000161

Location: Yaak Elementary School , Yaak

Coordinates, DDM: 48°50.296, 115°41.818

Safety Zone Present: Yes

Type of Structure: MixedUse

Primary Structures: 1

Outbuildings: 2

Roof Material: Metal

Heat Traps: OpenEaves,WoodDeck,OtherReceptor

Siding Material: Wood

Electrical Power: Overhead,Generator

Gas to Structure: Aboveground

Fuel Surrounding Structure: Grass

Defensible Space: 0-30 Feet

Comm With ICP: Radio

Hazards: Other

Hazard Notes: Wood piles on rear deck and within 30 feet of school buildings Residence is occupied by a separate family, not the resident teacher

Water Source: FaucetHose

Mitigation Time: Less Than A Hour

Notes: Historical 1920's log structure built as a 4 room elementary school house. Possible ICP location. Eight students K thru 8 plus one teacher and maintenance/assistant teacher 2018 school year.

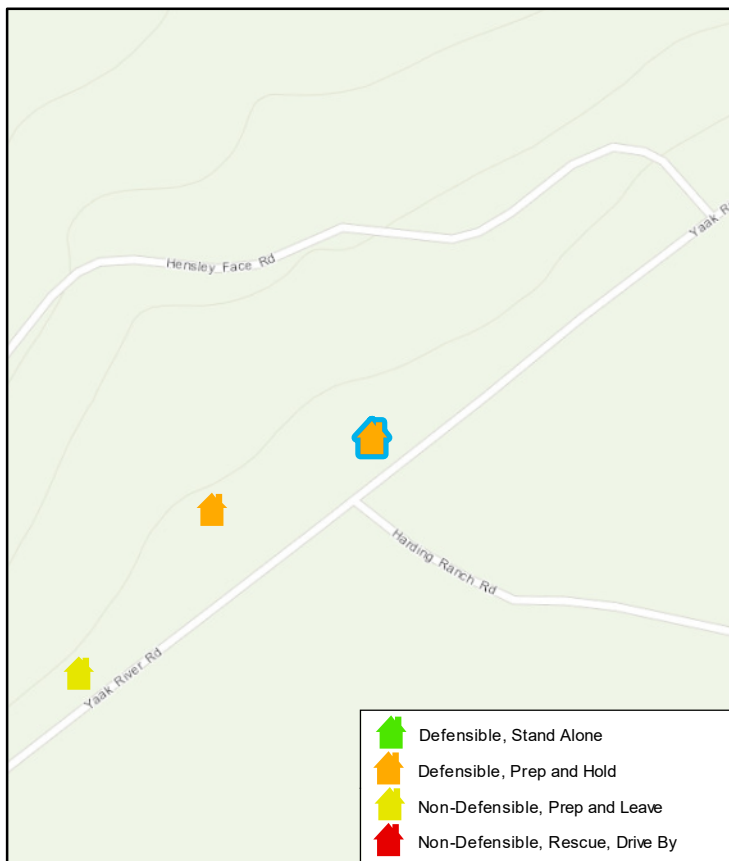
Structure Triage: Defensible, Prep and Hold

Where is Safety Zone: Onsite grass school play ground

Access to Site: T1 Engine

Best Access From: Directly off of Yaak River Road

Resources Needed to Protect Structure: None



Davis Structure Assessment #33

Collected Date/Time: 8/25/2018 9:24:01 PM, Collected By: Eric J Kurtz STPS Incident Number: MT-KNF-000161



Location: Upper Yaak Volunteer Fire Department off of Shooting Range Road , Yaak

Coordinates, DDM: 48°49.916, 115°42.589

Safety Zone Present: Yes

Structure Triage: Defensible, Stand Alone

Type of Structure: Other

Where is Safety Zone: On site

Primary Structures: 1

Outbuildings: 1

Access to Site: T1 Engine

Roof Material: Metal

Heat Traps: NotApplicable

Best Access From: Shooting Range Road off of Highway 508

Siding Material: Metal

Electrical Power: Underground,Generator

Gas to Structure: Aboveground

Resources Needed to Protect Structure: None

Fuel Surrounding Structure: Grass

Defensible Space: 50-100 Feet

Comm With ICP: Radio

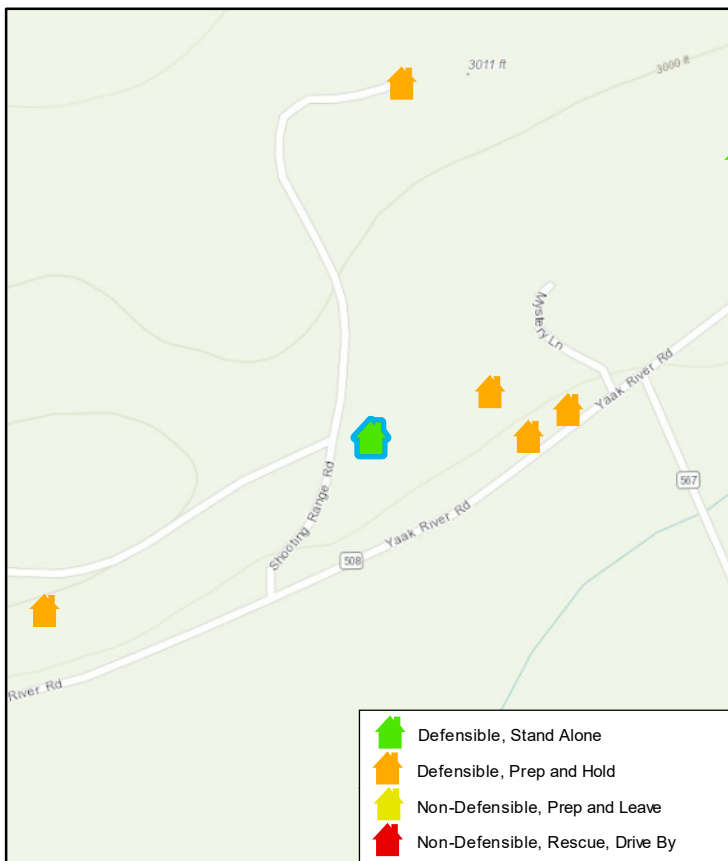
Hazards: HazMat

Hazard Notes: 1200 gallon diesel fuel tender on site for VFD fire apparatus

Water Source: PortaTankPumpkin,FaucetHose

Mitigation Time: None Needed

Notes: Excellent Safety Zone, Staging Area, medical heispot, or ICP



Davis Structure Assessment #34

Collected Date/Time: 8/25/2018 9:24:01 PM, Collected By: Eric J Kurtz STPS Incident Number: MT-KNF-000161



Location: 292383 Yaak River Road , Yaak

Coordinates, DDM: 48°50.012, 115°42.387

Safety Zone Present: Yes

Type of Structure: MixedUse

Primary Structures: 1

Outbuildings: 1

Roof Material: Metal

Heat Traps: OpenEaves,OtherReceptor

Siding Material: Wood

Electrical Power: Underground

Gas to Structure: Aboveground

Fuel Surrounding Structure: Timber

Defensible Space: 30-50 Feet

Comm With ICP: Radio

Hazards: Other

Hazard Notes: Large woodshed with 30 feet of residence. Open car port area

Water Source: FaucetHose

Mitigation Time: None Needed

Notes: Excellent turnaround at structures. Heavy equipment on site

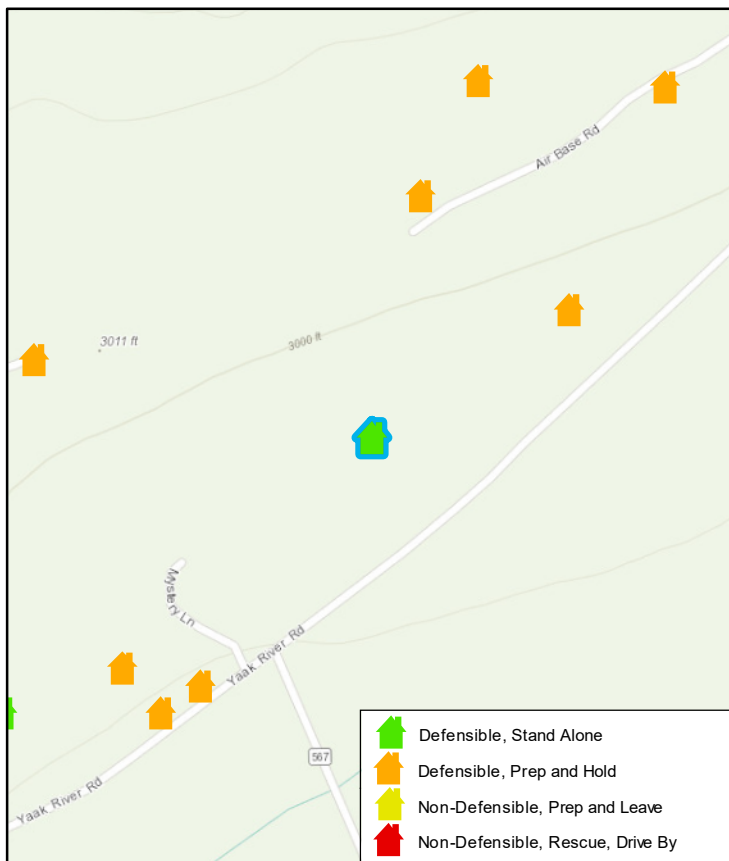
Structure Triage: Defensible, Stand Alone

Where is Safety Zone: Onsite and Upper Yaak Fire Department 5 minutes south

Access to Site: T1 Engine

Best Access From: 100 feet off Yaak River Road

Resources Needed to Protect Structure: None



Davis Structure Assessment #35

Collected Date/Time: 8/25/2018 9:24:01 PM, Collected By: Eric J Kurtz STPS Incident Number: MT-KNF-000161



Location: Yaak Rod and Gun Club end of Shooting Range Road , Yaak

Coordinates, DDM: 48°50.042, 115°42.569

Safety Zone Present: Yes

Structure Triage: Defensible, Prep and Hold

Type of Structure: Other

Where is Safety Zone: On site

Primary Structures: 1

Outbuildings: 1

Access to Site: T1 Engine

Roof Material: Metal

Best Access From: Shooting Range Road off of Yaak River Road (Highway 508)

Heat Traps: OtherReceptor

Siding Material: Wood

Electrical Power: Underground

Gas to Structure: None

Resources Needed to Protect Structure: None

Fuel Surrounding Structure: Grass

Defensible Space: >100-Feet

Comm With ICP: Radio

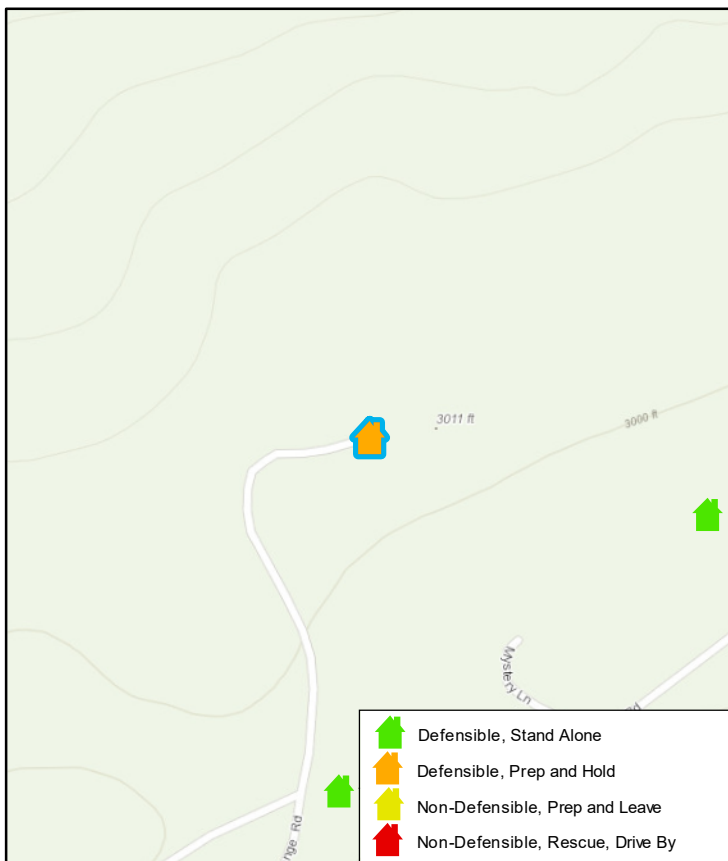
Hazards: Other

Hazard Notes: Woodshed

Water Source: FaucetHose

Mitigation Time: Less Than A Hour

Notes: None



Davis Structure Assessment #36



Collected Date/Time: 8/25/2018 9:24:01 PM, Collected By: Eric J Kurtz STPS Incident Number: MT-KNF-000161

Location: 291 Wild Sheep Drive , Yaak

Coordinates, DDM: 48°49.871, 115°43.195

Safety Zone Present: Yes

Type of Structure: Residential

Primary Structures: 1

Outbuildings: 4

Roof Material: Metal

Heat Traps: WoodDeck,NotApplicable,OtherReceptor

Siding Material: Wood

Electrical Power: Underground

Gas to Structure: Underground

Fuel Surrounding Structure: Timber

Defensible Space: 30-50 Feet

Comm With ICP: Radio

Hazards: Other

Hazard Notes: Firewood piles stacked in carport, decks and two large wood sheds within 30 feet of residence. Very narrow driveway entrance steel gate

Water Source: FaucetHose

Mitigation Time: Less Than A Hour

Notes: Total of 46 acres of private forest ground under various stages of fuels treatments. May have to continue limbing up pine trees around residence

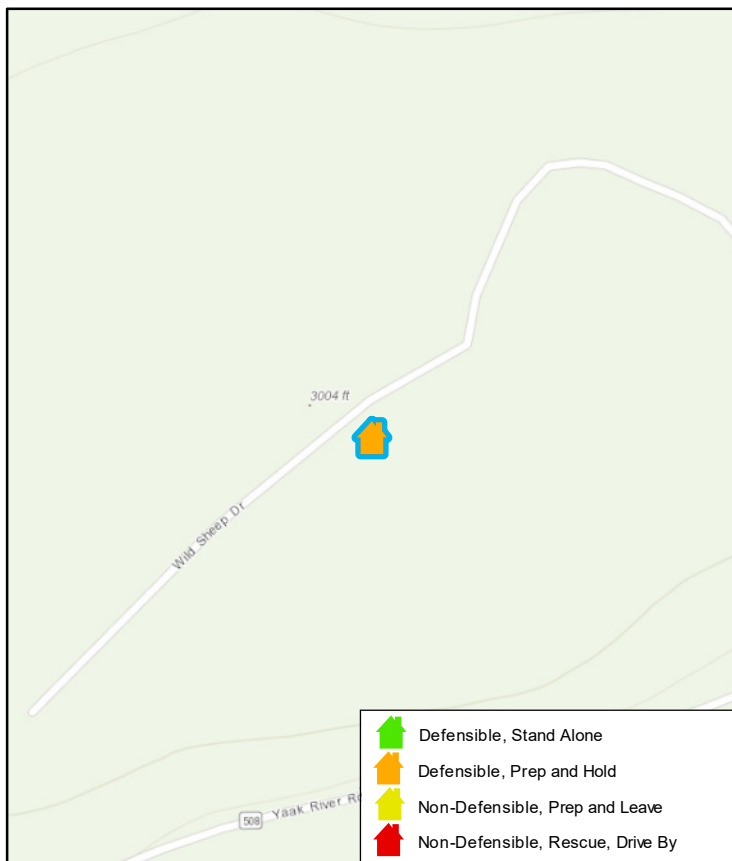
Structure Triage: Defensible, Prep and Hold

Where is Safety Zone: Out driveway down Wildsheep Drive left on Red Band Drive left on

Access to Site: T 3/4 Engine

Best Access From: Shooting Range Road left on Red Band Road to Wildsheep Road

Resources Needed to Protect Structure: None



Davis Structure Assessment #37

Collected Date/Time: 8/25/2018 9:24:01 PM, Collected By: Eric J Kurtz STPS Incident Number: MT-KNF-000161



Location: Wildsheep Road unknown House number , Yaak

Coordinates, DDM: 48°49.908, 115°42.955

Safety Zone Present: Yes

Type of Structure: Residential

Primary Structures: 1

Outbuildings: 0

Roof Material: Composite

Heat Traps: WoodDeck

Siding Material: Wood

Electrical Power: Underground

Gas to Structure: Underground

Fuel Surrounding Structure: Timber

Defensible Space: 30-50 Feet

Comm With ICP: Radio

Hazards:

Hazard Notes: None

Water Source: FaucetHose

Mitigation Time: None Needed

Notes: Seasonal house. Excellent Defesible Space

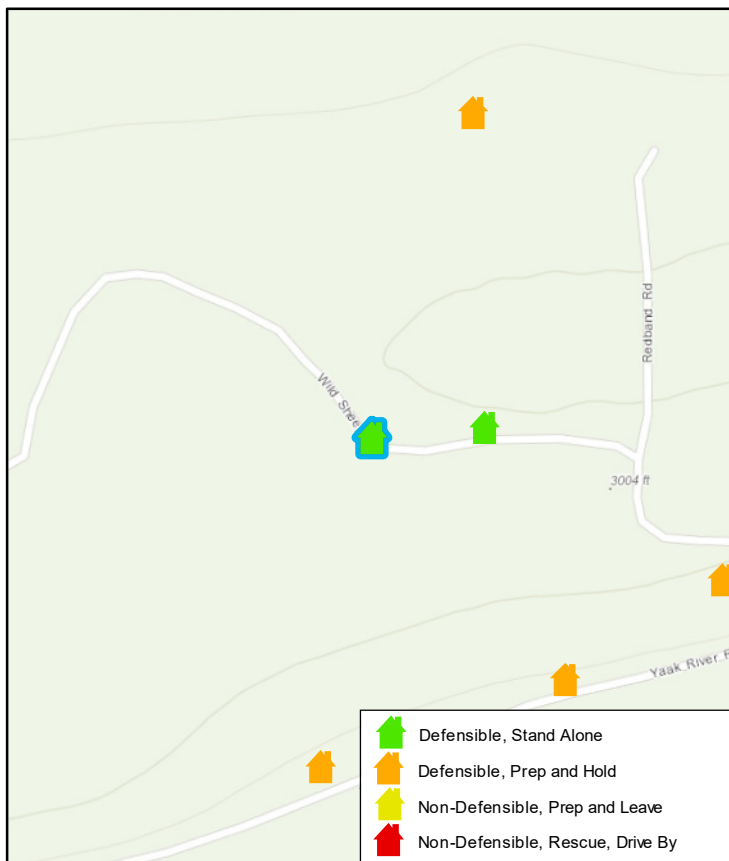
Structure Triage: Defensible, Stand Alone

Where is Safety Zone: On site

Access to Site: T1 Engine

Best Access From: Off Wildsheep Road

Resources Needed to Protect Structure: None



Davis Structure Assessment #38

Collected Date/Time: 8/25/2018 9:24:01 PM, Collected By: Eric J Kurtz STPS Incident Number: MT-KNF-000161



Location: 30 Wildsheep Drive , Yaak

Coordinates, DDM: 48°49.911, 115°42.894

Safety Zone Present: Yes

Type of Structure: Residential

Primary Structures: 1

Outbuildings: 2

Roof Material: Metal

Heat Traps: NotApplicable

Siding Material: Wood

Electrical Power: Underground

Gas to Structure: Aboveground

Fuel Surrounding Structure: Timber

Defensible Space: >100-Feet

Comm With ICP: Radio

Hazards:

Hazard Notes: None

Water Source: FaucetHose

Mitigation Time: None Needed

Notes: FireWise showcase example

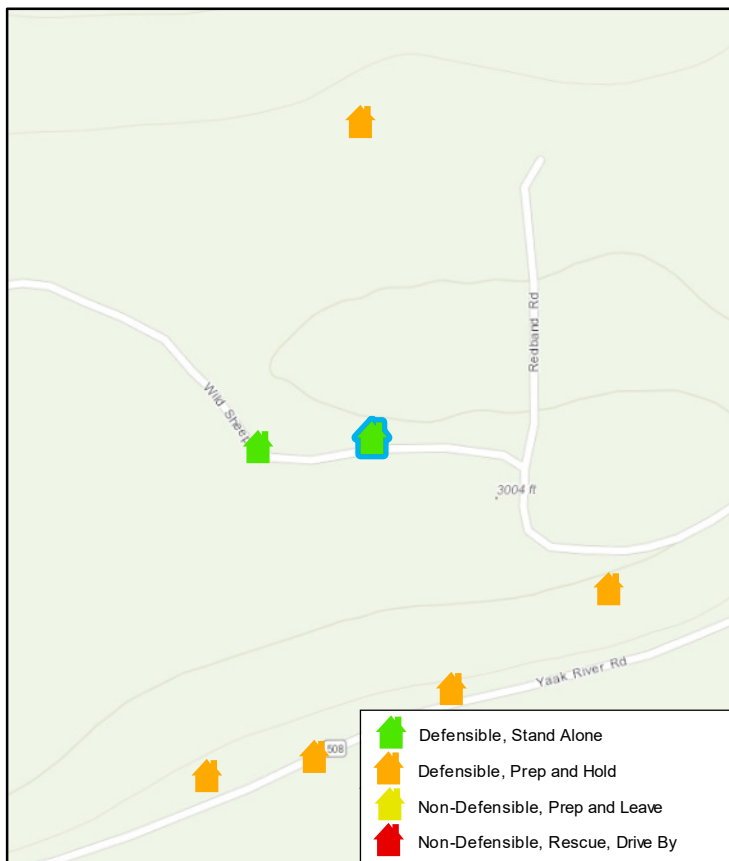
Structure Triage: Defensible, Stand Alone

Where is Safety Zone: On site and neighbor to the immediate south 200 feet away

Access to Site: T1 Engine

Best Access From: Shooting Range Road to Red Band Drive to Wildsheep Drive

Resources Needed to Protect Structure: None



Davis Structure Assessment #39

Collected Date/Time: 8/25/2018 9:24:01 PM, Collected By: Eric J Kurtz STPS Incident Number: MT-KNF-000161



Location: Red Band Road unknown house number , Yaak

Coordinates, DDM: 48°49.856, 115°42.767

Safety Zone Present: Yes

Type of Structure: Residential

Primary Structures: 1

Outbuildings: 0

Roof Material: Metal

Heat Traps: WoodDeck,OtherReceptor

Siding Material: Masonry

Electrical Power: Underground

Gas to Structure: None

Fuel Surrounding Structure: Timber

Defensible Space: 30-50 Feet

Comm With ICP: Radio

Hazards: Other

Hazard Notes: Small woodpile below the deck. Woodpile street side of structure 70 percent slope open grass and weed covered leads up to rear deck. Unscreened crawl space vents ember traps

Water Source: FaucetHose

Mitigation Time: Less Than A Hour

Notes: None

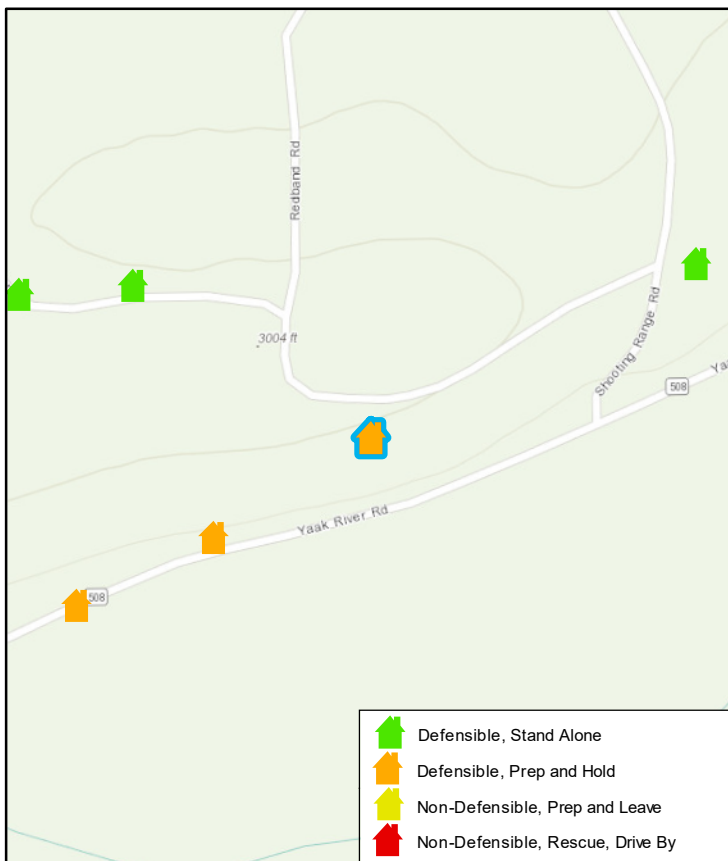
Structure Triage: Defensible, Prep and Hold

Where is Safety Zone: Shooting Range and Transfer Station down road to left one minute

Access to Site: T1 Engine

Best Access From: Directly off Red Band Road

Resources Needed to Protect Structure: Seasonal residence empty



Davis Structure Assessment #40



Collected Date/Time: 8/25/2018 9:24:01 PM, Collected By: Eric J Kurtz STPS Incident Number: MT-KNF-000161

Location: Northfork Spur #1 (926 Rat Creek Road) (FS Rd 2856) , North Fork Yaak River Road

Coordinates, DDM: 48°58.933, 115°36.604

Safety Zone Present: Yes

Structure Triage: Defensible, Prep and Hold

Type of Structure: MixedUse

Where is Safety Zone: Onsite below primary residence

Primary Structures: 1

Outbuildings: 4

Access to Site: T1 Engine

Roof Material: Metal

Heat Traps: OpenEaves,WoodDeck,OtherReceptor

Best Access From: .75 mile great gravel driveway above the Northfork Yaak Creek Road First major spur road 1 Mile up the North Fork Yaak Creek Road

Siding Material: Wood

Electrical Power: SolarWind,Generator

Gas to Structure: Aboveground

Resources Needed to Protect Structure: None

Fuel Surrounding Structure: Grass

Defensible Space: 50-100 Feet

Comm With ICP: Radio

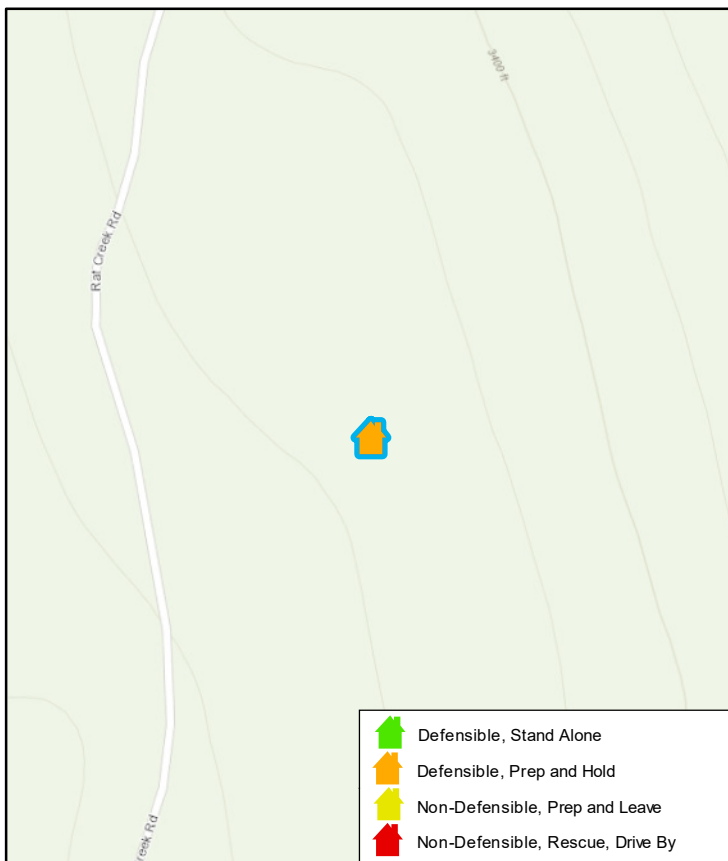
Hazards: HazMat,Other

Hazard Notes: Large woodpiles on decks and woodsheds Tractors on site

Water Source: FaucetHose,LargePond

Mitigation Time: Less Than A Hour

Notes: Super Defensible Space below and above the primary year round residence. Stock pond feed by artesian well approximately 1000 gallon to draft from or set up Mark 3 Pump kit with Sprinklers. Spend the time to prepare structures to Stand Alone if time allows. Super people



Davis Structure Assessment #41

Collected Date/Time: 8/25/2018 9:24:01 PM, Collected By: Eric J Kurtz STPS Incident Number: MT-KNF-000161



Location: 1107 North Fork Yaak Road , North Fork Yaak River

Coordinates, DDM: 48°58.71, 115°37.135

Safety Zone Present: Yes

Type of Structure: MixedUse

Primary Structures: 1

Outbuildings: 2

Roof Material: Metal

Heat Traps: OpenEaves,WoodDeck,OtherReceptor

Siding Material: Wood

Electrical Power: Generator

Gas to Structure: Aboveground

Fuel Surrounding Structure: Timber

Defensible Space: 0-30 Feet

Comm With ICP: Radio

Hazards: Fuels,Other,HazMat

Structure Triage: Defensible, Prep and Hold

Where is Safety Zone: Down driveway left onto North Fork Road to Caches Grassey Meadow

Access to Site: T1 Engine

Best Access From: Wide gravel driveway off of North Fork Yaak River Road

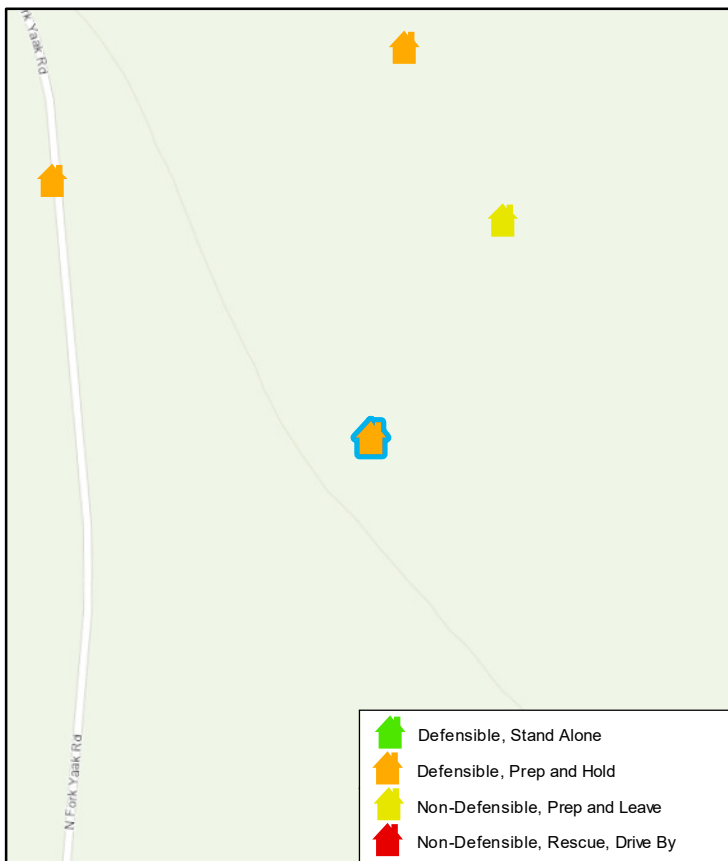
Resources Needed to Protect Structure: Weedeaters

Hazard Notes: Abandoned residence and 3 bay metal garage wiith unknown contents. Abandoned trucks, tractor and other vehicles. Woodpile on front porch BBQ. Unmowed grass and weeds

Water Source: None

Mitigation Time:

Notes: No power or water currently working. Risk vs Gain based on Current and Expected Fire Behavior



Davis Structure Assessment #42



Collected Date/Time: 8/25/2018 9:24:01 PM, Collected By: Eric J Kurtz STPS Incident Number: MT-KNF-000161

Location: North Fork Road #10 , North Fork Yaak Road

Coordinates, DDM: 48°58.787, 115°37.061

Safety Zone Present: No

Structure Triage: Non-Defensible, Prep and Leave

Type of Structure: MixedUse

Where is Safety Zone:

Primary Structures: 1

Outbuildings: 1

Access to Site:

Roof Material: Metal

Best Access From: Overgrown two track driveway from North Fork Road

Heat Traps: OpenEaves,WoodDeck,OtherReceptor

Siding Material: Metal

Electrical Power: None

Gas to Structure: None

Resources Needed to Protect Structure: Dozer

Fuel Surrounding Structure: Timber

Defensible Space: 0-30 Feet

Comm With ICP: Radio

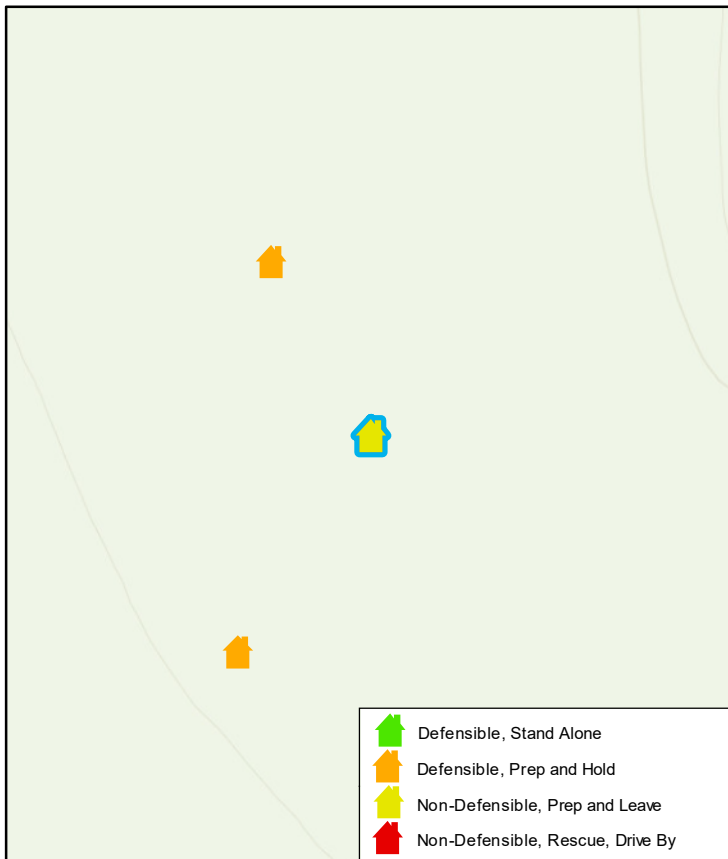
Hazards: HazMat

Hazard Notes: Empty newly built garage with loft apartment unoccupied plus unoccupied original cabin. Unknown haz mat inside garage and surrounding structures. Old wood pile with 30 feet of structures.

Water Source: None

Mitigation Time: Less Than A Hour

Notes: Risk vs Gain assessment. Prep only if ample time to do so



Davis Structure Assessment #43



Collected Date/Time: 8/25/2018 9:24:01 PM, Collected By: Eric J Kurtz STPS Incident Number: MT-KNF-000161

Location: 1606 North Fork Yaak River Road , North Fork Yaak

Coordinates, DDM: 48°58.849, 115°37.113

Safety Zone Present: Yes

Type of Structure: Residential

Primary Structures: 1

Outbuildings: 5

Roof Material: Metal

Heat Traps: OpenEaves,WoodDeck,OtherReceptor

Siding Material: Metal

Electrical Power: Generator,SolarWind

Gas to Structure: Aboveground

Fuel Surrounding Structure: Timber

Defensible Space: 0-30 Feet

Comm With ICP: Radio

Hazards: Fuels,HazMat,Other

Hazard Notes: Congested area around residence. Numerous woodpiles and woodshed within 30 feet of primary residence. Sapling sized pine reproduction will sustain crown fire Open block style foundation

Water Source: FaucetHose

Mitigation Time: Less Than A Hour

Notes: Very artistic permant landowner

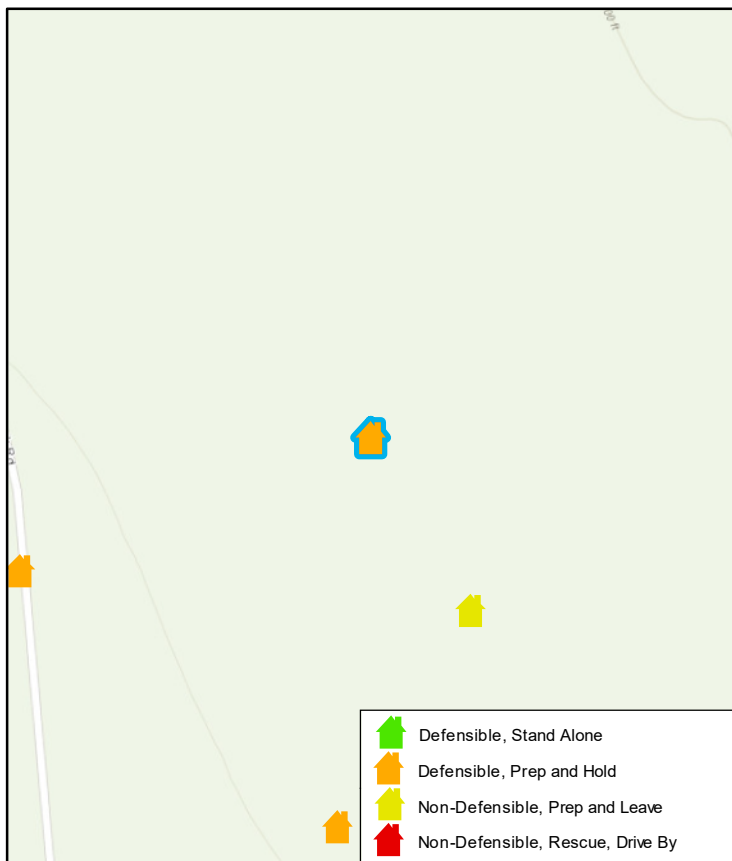
Structure Triage: Defensible, Prep and Hold

Where is Safety Zone: 2.0 miles south back down to Caches Grassey Meadow

Access to Site: T1 Engine

Best Access From: .25 mile long driveway off North Fork Road

Resources Needed to Protect Structure: Handcrew, Dozer, or Feller Buncher to increase Defensible Space in the pine plantation



Davis Structure Assessment #44

Collected Date/Time: 8/25/2018 9:24:01 PM, Collected By: Eric J Kurtz STPS Incident Number: MT-KNF-000161



Location: 1577 North Fork Yaak River Road , North Fork Yaak

Coordinates, DDM: 48°58.804, 115°37.305

Safety Zone Present: Yes

Type of Structure: Residential

Primary Structures: 1

Outbuildings: 1

Roof Material: Metal

Heat Traps: WoodDeck, OtherReceptor

Siding Material: Wood

Electrical Power: Generator

Gas to Structure: Aboveground

Fuel Surrounding Structure: Timber

Defensible Space: 0-30 Feet

Comm With ICP: Radio

Hazards: Fuels

Hazard Notes: Woodpiles on front porch and within 30 feet of primary residence

Structure Triage: Defensible, Prep and Hold

Where is Safety Zone: 1.5 south on the North Fork Road to Caches Grassy Meadow

Access to Site: T1 Engine

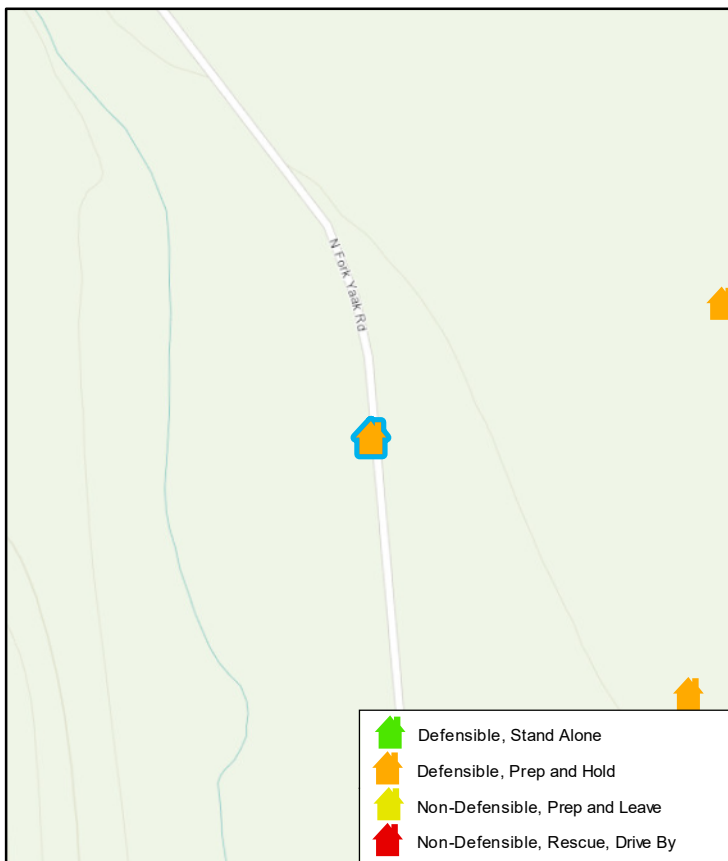
Best Access From: Directly off of North Fork Road

Resources Needed to Protect Structure: Mark 3 Pump Kit with 500 feet 1.5 hose plus Sprinkler Kit

Water Source: FaucetHose, Creek

Mitigation Time: Less Than A Hour

Notes: None



Davis Structure Assessment #45

Collected Date/Time: 8/25/2018 9:24:01 PM, Collected By: Eric J Kurtz STPS Incident Number: MT-KNF-000161



Location: 1485 North Fork Yaak Road , North Fork Yaak

Coordinates, DDM: 48°58.222, 115°37.213

Safety Zone Present: Yes

Type of Structure: Residential

Primary Structures: 1

Outbuildings: 3

Roof Material: Wood

Heat Traps: OpenEaves,WoodDeck,OtherReceptor

Siding Material: Wood

Electrical Power: Generator

Gas to Structure: None

Fuel Surrounding Structure: Timber

Defensible Space: 0-30 Feet

Comm With ICP: Radio

Hazards: Fuels

Hazard Notes: Clutter in yard. Open carports with vehicles and firewood. New structure under construction

Water Source: FaucetHose,Creek

Mitigation Time: Less Than A Hour

Notes: Very access for any sized Engine

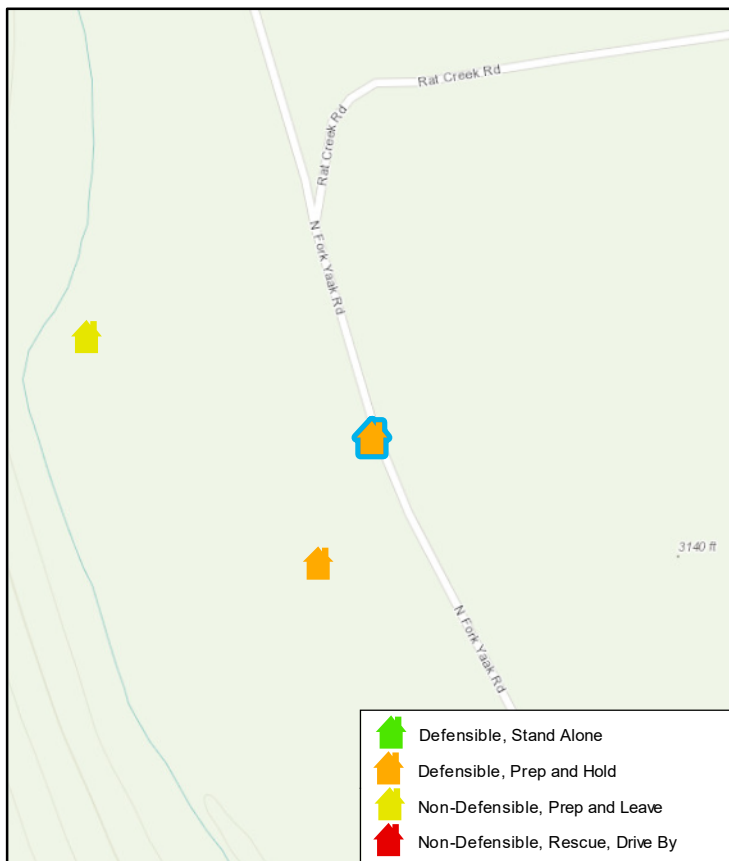
Structure Triage: Defensible, Prep and Hold

Where is Safety Zone: One mile south down North Fork Road to Caches Grassey Meadow

Access to Site: T1 Engine

Best Access From: Directly off of the North Fork Yaak Road

Resources Needed to Protect Structure: Mark 3 Pump Kit with 500 feet 1.5 hose and Sprinkler Kit



Davis Structure Assessment #46

Collected Date/Time: 8/25/2018 9:24:01 PM, Collected By: Eric J Kurtz STPS Incident Number: MT-KNF-000161



Location: North Fork Road #9 , North Fork Road Yaak River

Coordinates, DDM: 48°58.26, 115°37.367

Safety Zone Present: Yes

Structure Triage: Non-Defensible, Prep and Leave

Type of Structure: Other

Where is Safety Zone: Out long driveway left on North Fork Road to Cache's Grassy Meadow

Primary Structures: 1

Outbuildings: 0

Access to Site: T 3/4 Engine

Roof Material: Metal

Heat Traps: OpenEaves,WoodDeck,OtherReceptor

Best Access From: Gravel driveway from Northfork Road. Locked cable across driveway

Siding Material: Wood

Electrical Power: None,Generator

Gas to Structure: Aboveground

Resources Needed to Protect Structure: Mark 3 Pump Kit 500 feet 1.5 inch hose and Sprinkler Kit. Reassess Structure Triage based on Fuels Weather Topography

Fuel Surrounding Structure: Timber

Defensible Space: 0-30 Feet

Comm With ICP: Radio

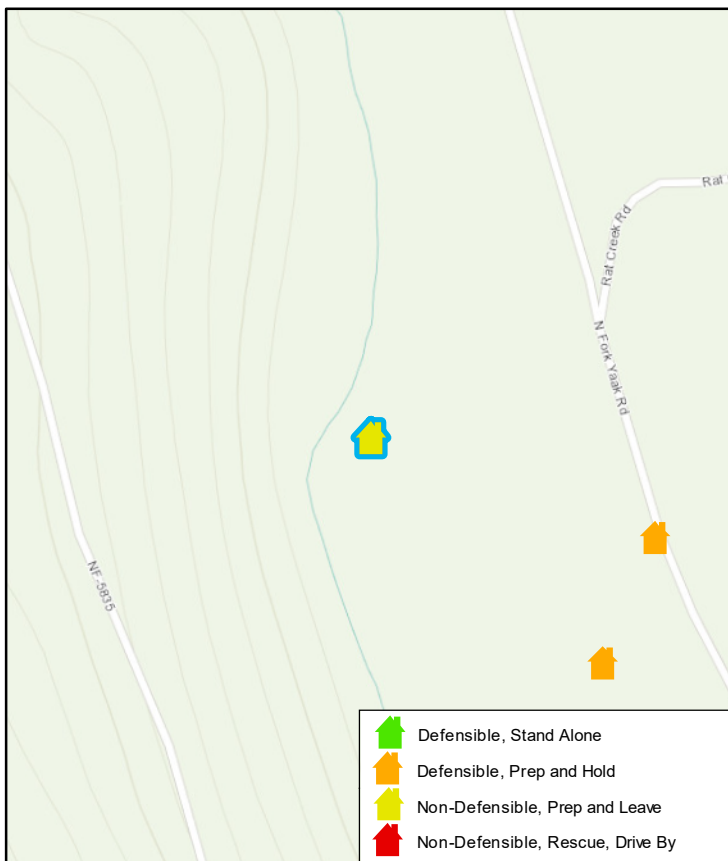
Hazards: Fuels

Hazard Notes: Narrow canyon timber choked location but Yaak River only 50 feet from cabin. Firewood on deck. Open block stilt construction foundation

Water Source: Creek

Mitigation Time: Less Than A Hour

Notes:



Davis Structure Assessment #47

Collected Date/Time: 8/25/2018 9:24:01 PM, Collected By: Eric J Kurtz STPS Incident Number: MT-KNF-000161



Location: North Fork #6 (Johnson Place) , North Fork Yaak

Coordinates, DDM: 48°57.897, 115°37.032

Safety Zone Present: Yes

Type of Structure: Other

Primary Structures: 1

Outbuildings: 1

Roof Material: Metal

Heat Traps: OpenEaves,WoodDeck,OtherReceptor

Siding Material: Wood

Electrical Power: None

Gas to Structure: None

Fuel Surrounding Structure: Timber

Defensible Space: 0-30 Feet

Comm With ICP: Radio

Hazards: Fuels,Other

Hazard Notes: Isolated old hunting cabin. Large snag 50 feet from cabin. Unmowed grassey fuels around cabin. Woodpiles under cabin eaves

Water Source: Creek

Mitigation Time: Less Than A Hour

Notes: Hunting and fishing cabin

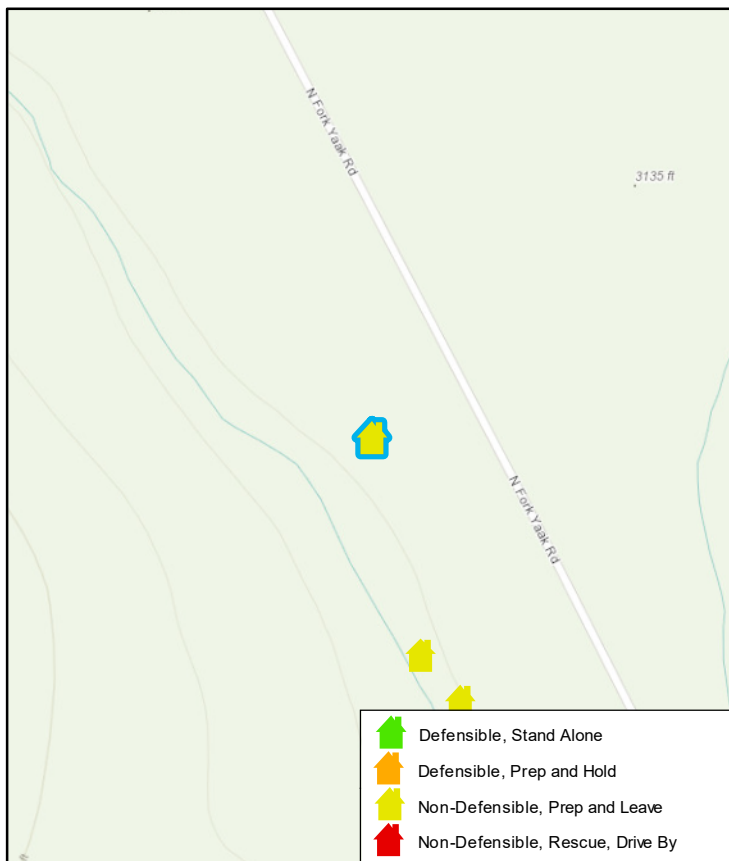
Structure Triage: Non-Defensible, Prep and Leave

Where is Safety Zone: .5 mile South on North Fork Road to Caches Grassey Meadow

Access to Site: T 3/4 Engine

Best Access From: 200 feet west on weed covered two track road off of the North Fork Road—Johnson Place sign out on the North Fork Road

Resources Needed to Protect Structure: Class C Faller to drop 18 " DBH snag. Mark 3 Pump kit 500 x 1.5" hose and Sprinkler Kit, Weedeater or Dozer



Davis Structure Assessment #48



Collected Date/Time: 8/25/2018 9:24:01 PM, Collected By: Eric J Kurtz STPS Incident Number: MT-KNF-000161

Location: 230 Airbase Road , Yaak

Coordinates, DDM: 48°50.098, 115°42.359

Safety Zone Present: Yes

Type of Structure: Residential

Primary Structures: 1

Outbuildings: 0

Roof Material: Composite

Heat Traps: OpenEaves,OtherReceptor

Siding Material: Wood

Electrical Power: Underground

Gas to Structure: Aboveground

Fuel Surrounding Structure: Timber

Defensible Space: 0-30 Feet

Comm With ICP: Radio

Hazards: Other,Animals

Hazard Notes: Unfinished structure siding. Woodpiles in carport area. Friendly dog on site

Water Source: FaucetHose

Mitigation Time: Less Than A Hour

Notes: Excellent gravel coldasac base of driveway

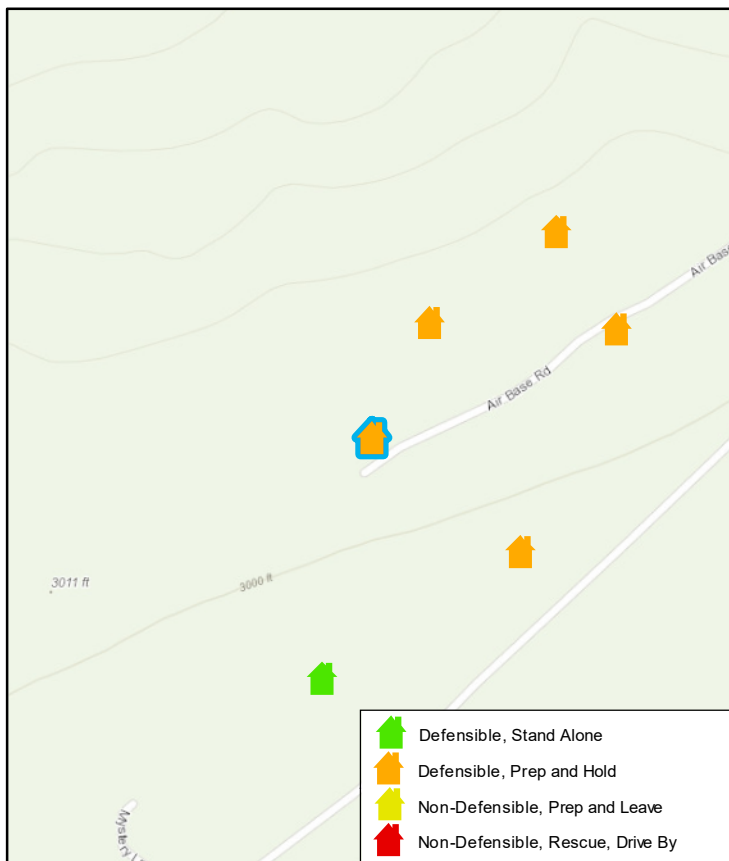
Structure Triage: Defensible, Prep and Hold

Where is Safety Zone: Onsite or down Airport Road South on Yaak River Road to Upper Yaak

Access to Site: T1 Engine

Best Access From: End of Airbase Road

Resources Needed to Protect Structure: Possible Water Tender staged on Airbase Road to support Type 1 engines protecting all structures within Airbase Road subdivision



Davis Structure Assessment #49

Collected Date/Time: 8/25/2018 9:24:01 PM, Collected By: Eric J Kurtz STPS Incident Number: MT-KNF-000161



Location: North Fork #5 , North Fork Yaak

Coordinates, DDM: 48°57.802, 115°36.987

Safety Zone Present: No

Type of Structure: Residential

Primary Structures: 1

Outbuildings: 1

Roof Material: Metal

Heat Traps: OpenEaves,WoodDeck,OtherReceptor

Siding Material: Wood

Electrical Power: None

Gas to Structure: Aboveground

Fuel Surrounding Structure: Timber

Defensible Space: 0-30 Feet

Comm With ICP: Radio

Hazards: Fuels,NoTurnAround

Hazard Notes: Isolated seasonal cabin 300 feet west from the North Fork of the Yaak River. Limited access. Woodpiles within 30 feet of cabin

Water Source: Creek

Mitigation Time: 1-2 Hours

Notes: Maybe a primary seasonal residence ??

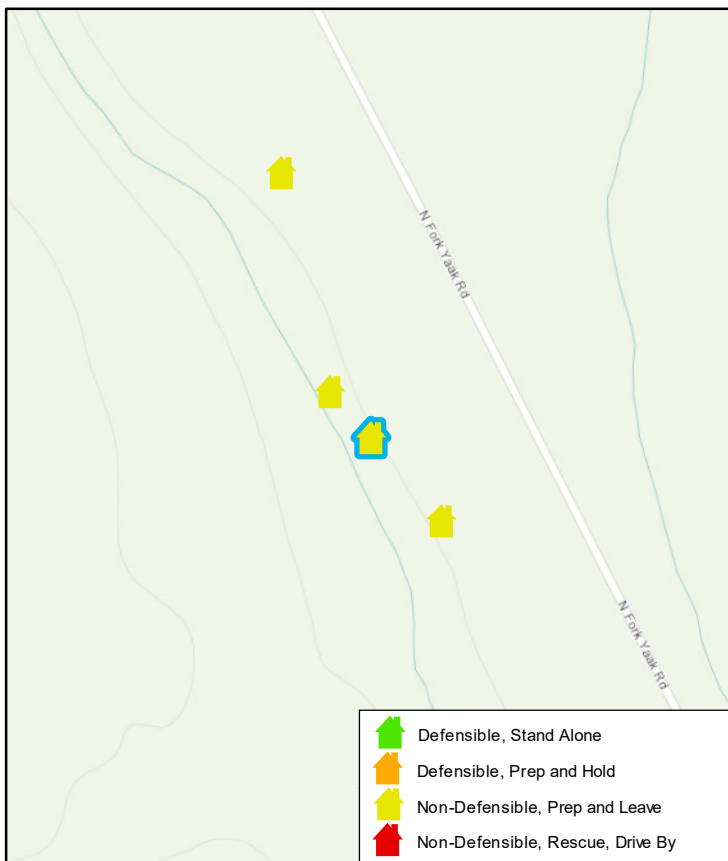
Structure Triage: Non-Defensible, Prep and Leave

Where is Safety Zone: None

Access to Site: T6 Engine

Best Access From: Very long .25 mile two track overgrown road from Yaak River Road. Locked red gate

Resources Needed to Protect Structure: Falling team. Mark 3 Pump kit 700 x 1.5" hose plus Sprinkler kit



Davis Structure Assessment #50



Collected Date/Time: 8/25/2018 9:24:01 PM, Collected By: Eric J Kurtz STPS Incident Number: MT-KNF-000161

Location: North Fork #4 , North Fork Yaak Road

Coordinates, DDM: 48°57.819, 115°37.008

Safety Zone Present: Yes

Structure Triage: Non-Defensible, Prep and Leave

Type of Structure: Other

**Where is Safety Zone: Caches Grassey Meadow
.25 miles south on North Fork Road**

Primary Structures: 1

Outbuildings: 0

Access to Site: Handcrew

Roof Material: Metal

Heat Traps: OpenEaves,WoodDeck,OtherReceptor

Best Access From: Bushwhacked from North Fork Road

Siding Material: Wood

Electrical Power: None

Gas to Structure: None

**Resources Needed to Protect Structure: Mark 3 Pump
Kit 500' of 1.5" hose and Sprinkler Kit**

Fuel Surrounding Structure: Slash

Defensible Space: None

Comm With ICP: Radio

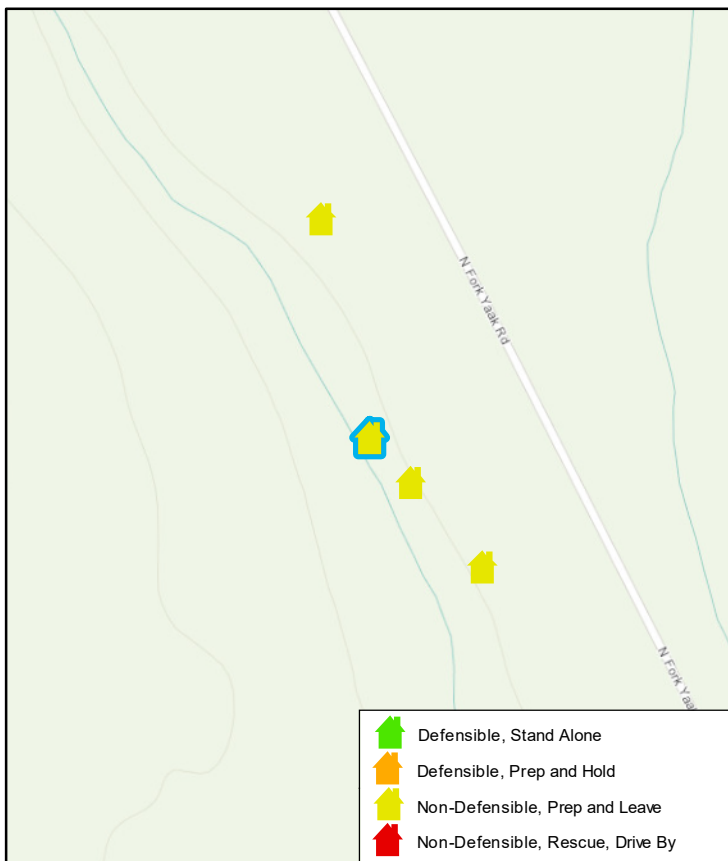
Hazards: Fuels,NoTurnAround,Other

Hazard Notes: No driveable access. Heavy blown down timber on site

Water Source: Creek

Mitigation Time: 2-3 Hours

Notes: Boarded up abandoned cabin. Low priority for mitigation work. Risk vs Gain based on Current and Expected Fire Behavior



Davis Structure Assessment #51

Collected Date/Time: 8/25/2018 9:24:01 PM, Collected By: Eric J Kurtz STPS Incident Number: MT-KNF-000161



Location: Airbase Road , Yaak

Coordinates, DDM: 48°50.138, 115°42.326

Safety Zone Present: Yes

Type of Structure: Residential

Primary Structures: 1

Outbuildings: 1

Roof Material: Metal

Heat Traps: WoodDeck

Siding Material: Wood

Electrical Power: Underground

Gas to Structure: Underground

Fuel Surrounding Structure: Timber

Defensible Space: 30-50 Feet

Comm With ICP: Radio

Hazards: Other

Hazard Notes: Unfinished primary residence. Cluttered rear deck with woodpiles

Structure Triage: Defensible, Prep and Hold

Where is Safety Zone: Onsite

Access to Site: T1 Engine

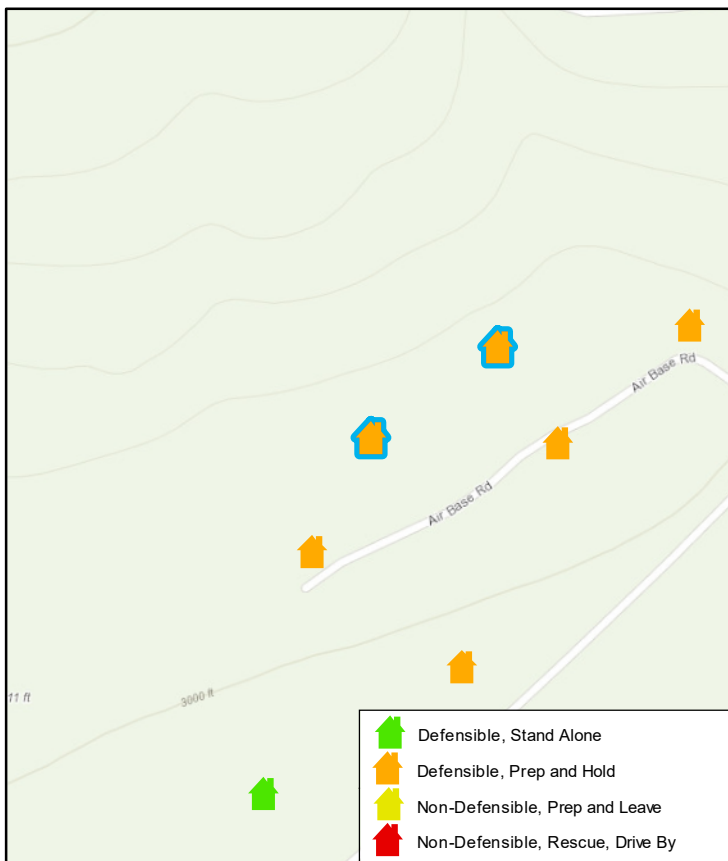
Best Access From: Airbase Base Road

Resources Needed to Protect Structure: None

Water Source: FaucetHose

Mitigation Time: None Needed

Notes: See notes from 230 Airbase Road



Davis Structure Assessment #52

Collected Date/Time: 8/25/2018 9:24:01 PM, Collected By: Eric J Kurtz STPS Incident Number: MT-KNF-000161



Location: North Fork #2 , North Fork Yaak

Coordinates, DDM: 48°57.772, 115°36.949

Safety Zone Present: Yes

Type of Structure: Residential

Primary Structures: 1

Outbuildings: 2

Roof Material: Wood

Heat Traps: OpenEaves,WoodDeck,OtherReceptor

Siding Material: Wood

Electrical Power: None

Gas to Structure: Aboveground

Fuel Surrounding Structure: Timber

Defensible Space: 0-30 Feet

Comm With ICP: Radio

Hazards: Fuels,Other

Hazard Notes: Ancient hunt and fishing cabin with poor shake roof. Woodshed within 20 feet of cabin. Tall Unmowed grass. Some yard clutter

Water Source: Creek

Mitigation Time: 1-2 Hours

Notes: Risk vs Gain. Empty cabin

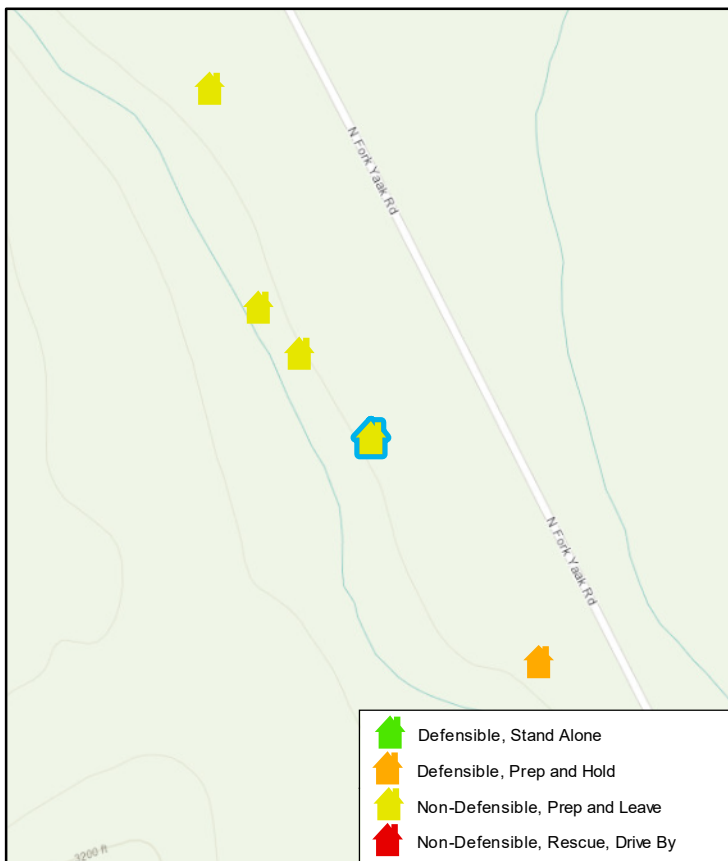
Structure Triage: Non-Defensible, Prep and Leave

**Where is Safety Zone: Cache's Grassey Meadow
1000 feet south on the Northfork Road**

Access to Site: T1 Engine

Best Access From: 100 feet off the North Fork Road

**Resources Needed to Protect Structure: Mark 3 Pump kit
with 500 feet 1.5 hose and Sprinkler kit Falling Team**



Davis Structure Assessment #53



Collected Date/Time: 8/25/2018 9:24:01 PM, Collected By: Eric J Kurtz STPS Incident Number: MT-KNF-000161

Location: 908 North Fork Road (North Fork Road #7) , North Fork Road

Coordinates, DDM: 48°58.177, 115°37.243

Safety Zone Present: Yes

Structure Triage: Defensible, Prep and Hold

Type of Structure: Residential

Where is Safety Zone: .75 miles south on North Fork Road to Cache's Grassey Meadow

Primary Structures: 1

Outbuildings: 2

Access to Site: T1 Engine

Roof Material: Metal

Best Access From: 300 feet down gravel driveway

Heat Traps: OpenEaves,WoodDeck

Siding Material: Wood

Electrical Power: Generator

Gas to Structure: Aboveground

Resources Needed to Protect Structure: Mark 3 Pump Kit with 1000 feet 1.5 hose cache and Sprinkler Kit

Fuel Surrounding Structure: Timber

Defensible Space: 0-30 Feet

Comm With ICP: Radio

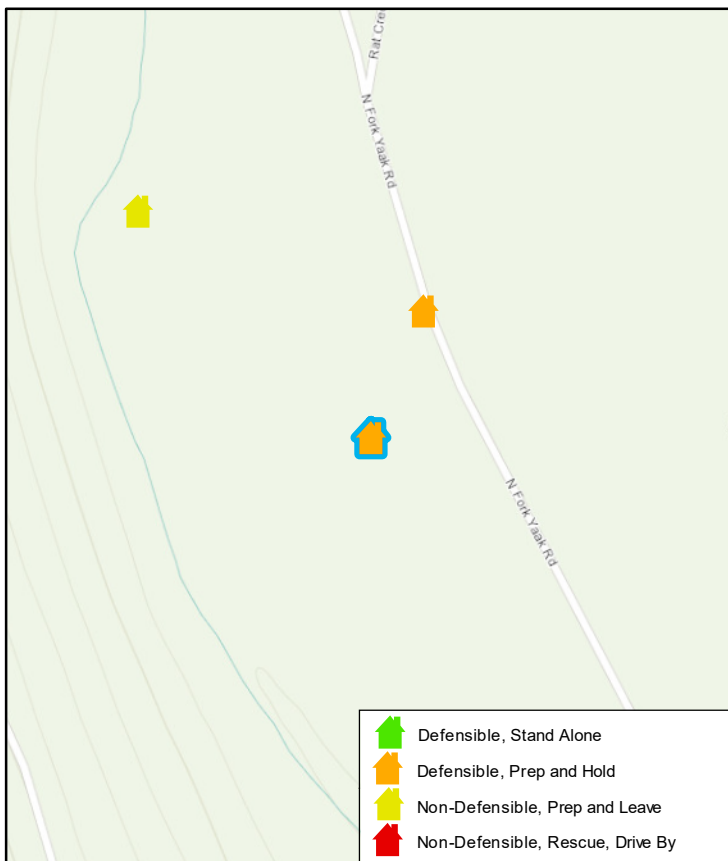
Hazards: Owners,Other

Hazard Notes: Angry Dave the landowner very bitter. Do not enter property without a LEO. Woodpile under car port wood coral back of primary residence

Water Source: FaucetHose,Creek

Mitigation Time: Less Than A Hour

Notes: Risk vs Gain. Be prepared to Rescue Drive by



Davis Structure Assessment #54



Collected Date/Time: 8/25/2018 9:24:01 PM, Collected By: Eric J Kurtz STPS Incident Number: MT-KNF-000161

Location: North Fork Road #1 Cache's Residence) , North Fork Yaak

Coordinates, DDM: 48°57.69, 115°36.86

Safety Zone Present: Yes

Type of Structure: Residential

Primary Structures: 1

Outbuildings: 6

Roof Material: Metal

Heat Traps: OpenEaves,OtherReceptor

Siding Material: Wood

Electrical Power: None

Gas to Structure: None

Fuel Surrounding Structure: Grass

Defensible Space: 0-30 Feet

Comm With ICP: Radio

Hazards: Fuels

Structure Triage: Defensible, Prep and Hold

Where is Safety Zone: Across the road in large ungrazed dry grass meadow

Access to Site: T1 Engine

Best Access From: Yaak River Road to North Fork Road

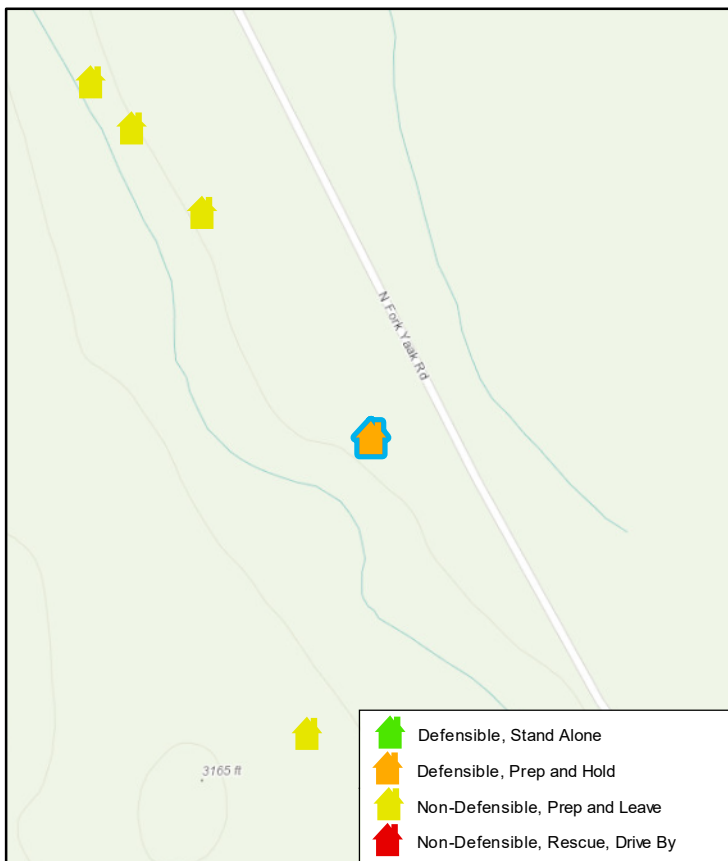
Resources Needed to Protect Structure: Weedeaters. Mark 3 Pump kit with 500 feet 1.5 hose and Sprinkler Kits Dozer to clear dry grass Meadow as the primary Safety Zone for the North Fork Yaak River Road corridor

Hazard Notes: Cluttered front porch full of firewood. Old empty outbuildings. Unmowed tall grass

Water Source: Creek

Mitigation Time: Less Than A Hour

Notes: Five delapated old homestead ranch buildings plus occupied primary residence and rental cabin wiith very flammable dry grass growing in and around all structures. Easy flat access. Grassy Meadow an excellent Spike Camp, Staging Area or helispot locaton as well



Davis Structure Assessment #55



Collected Date/Time: 8/25/2018 9:24:01 PM, Collected By: Eric J Kurtz STPS Incident Number: MT-KNF-000161

Location: Unknown , Upper Yaak

Coordinates, DDM: 48°57.585, 115°36.898

Safety Zone Present: Yes

Type of Structure: Other

Primary Structures: 1

Outbuildings: 1

Roof Material: Metal

Heat Traps: OpenEaves,WoodDeck,OtherReceptor

Siding Material: Wood

Electrical Power: None

Gas to Structure: None

Fuel Surrounding Structure: Timber

Defensible Space: 0-30 Feet

Comm With ICP: Radio

Hazards: Other

Hazard Notes: 5 gallon LPG bottles for stove and interior lights. Open woodshed Cluttered front porch

Water Source: None

Mitigation Time: 1-2 Hours

Notes: Seasonal hunting cabin only very poor access with heavy blown down slash

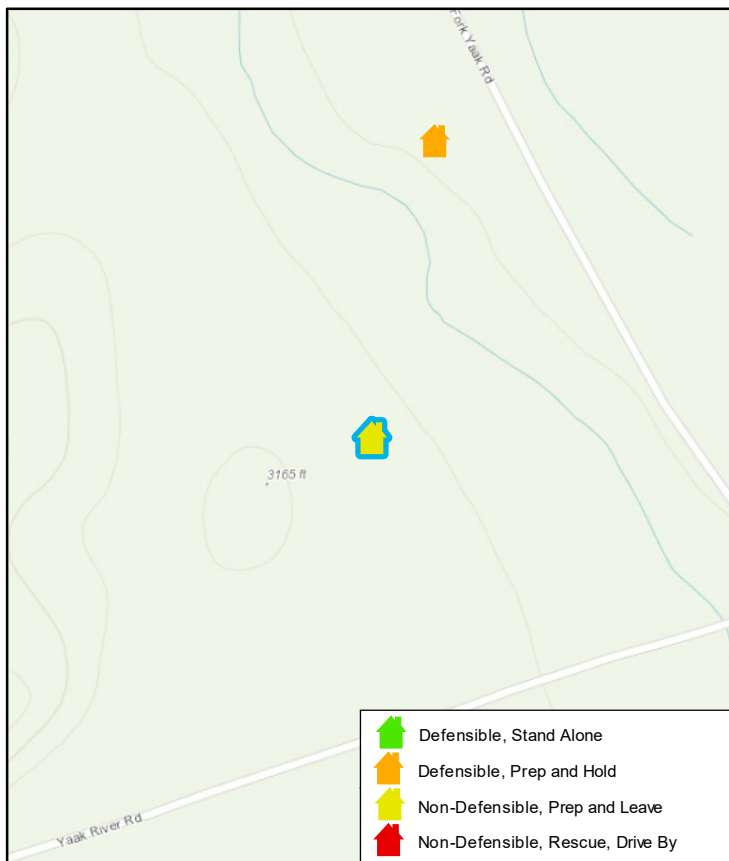
Structure Triage: Non-Defensible, Prep and Leave

Where is Safety Zone: Gravel pit .5 miles SW back down the Yaak River Road

Access to Site: T6 Engine

Best Access From: Long two track road off Yaak River Road

Resources Needed to Protect Structure: Saw crew



Davis Structure Assessment #56



Collected Date/Time: 8/25/2018 9:24:01 PM, Collected By: Eric J Kurtz STPS Incident Number: MT-KNF-000161

Location: **Unknown , Yaak**

Coordinates, DDM: **48°50.056, 115°42.279**

Safety Zone Present: **Yes**

Type of Structure: **MixedUse**

Primary Structures: **1**

Outbuildings: **0**

Roof Material: **Composite**

Heat Traps: **OpenEaves,OtherReceptor**

Siding Material: **Metal**

Electrical Power: **Underground**

Gas to Structure: **None**

Fuel Surrounding Structure: **Timber**

Defensible Space: **0-30 Feet**

Comm With ICP: **Radio**

Hazards: **Other**

Hazard Notes: **Large wood pile in carport. Tall snag within 20 feet of structure should be felled**

Water Source: **FaucetHose**

Mitigation Time: **Less Than A Hour**

Notes: **Combination shop and living quarters**

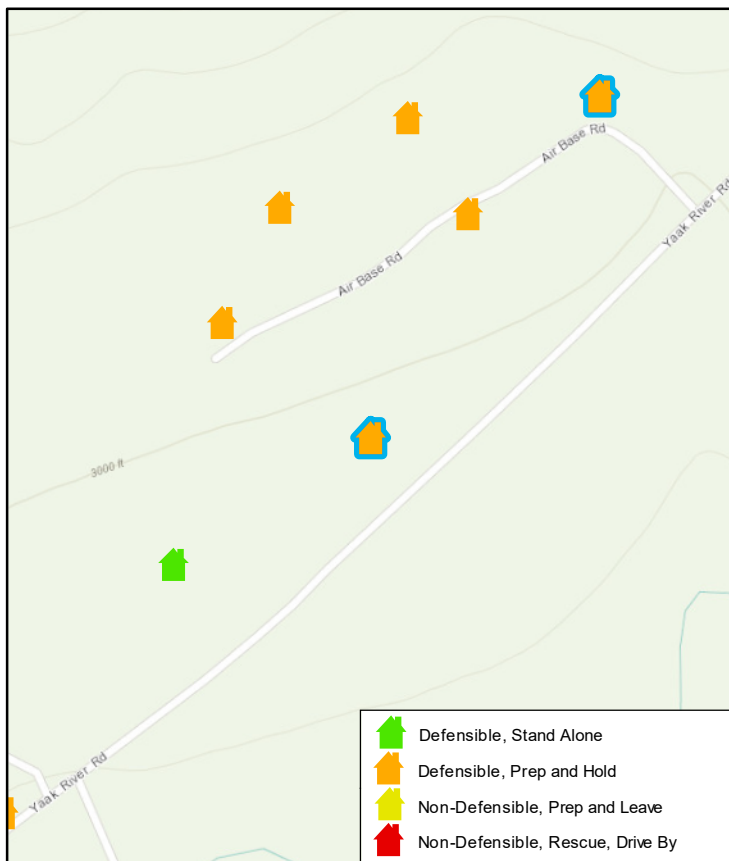
Structure Triage: **Defensible, Prep and Hold**

Where is Safety Zone: **South down the Yaak River Road to Upper Yaak Fire Department or Transfer**

Access to Site: **T1 Engine**

Best Access From: **Directly off of Yaak River Road**

Resources Needed to Protect Structure: **None**



Davis Structure Assessment #57



Collected Date/Time: 8/25/2018 9:24:01 PM, Collected By: Eric J Kurtz STPS Incident Number: MT-KNF-000161

Location: 38046 Yaak River Road , Upper Yaak

Coordinates, DDM: 48°55.82, 115°40.004

Safety Zone Present: Yes

Type of Structure: Residential

Primary Structures: 1

Outbuildings: 4

Roof Material: Metal

Heat Traps: OpenEaves,WoodDeck,OtherReceptor

Siding Material: Wood

Electrical Power: Underground

Gas to Structure: Aboveground

Fuel Surrounding Structure: Timber

Defensible Space: 0-30 Feet

Comm With ICP: Radio

Hazards: Fuels,Other

**Hazard Notes: Tanning shop, ammunition cache, open decks, woodsheds, open shop area
Miscellaneous clutter and hazardous materials**

Water Source: FaucetHose,Creek

Mitigation Time: Less Than A Hour

Notes: Local celebrity

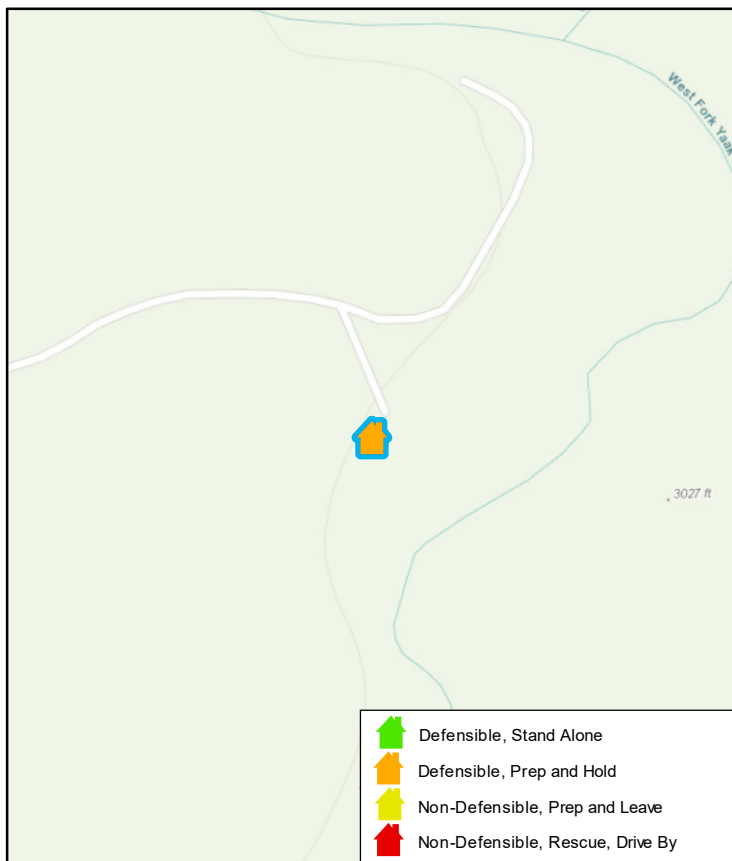
Structure Triage: Defensible, Prep and Hold

**Where is Safety Zone: Left out driveway down
Yaak River Road to Laferty's Field (Davis Fire**

Access to Site: T1 Engine

**Best Access From: Long driveway left hand fork to
house above Yaak River**

**Resources Needed to Protect Structure: Mark 3 pump in
the Yaak River below primary residence with
sprinklers around structures**



Davis Structure Assessment #58

Collected Date/Time: 8/25/2018 9:24:01 PM, Collected By: Eric J Kurtz STPS Incident Number: MT-KNF-000161



Location: Unknown , Upper Yaak

Coordinates, DDM: 48°55.303, 115°40.26

Safety Zone Present: Yes

Type of Structure: Other

Primary Structures: 0

Outbuildings: 1

Roof Material: Metal

Heat Traps: OpenEaves

Siding Material: Wood

Electrical Power: None

Gas to Structure:

Fuel Surrounding Structure: Timber

Defensible Space: None

Comm With ICP: Radio

Hazards: Fuels

Hazard Notes: Dense timber stand fuels

Water Source: None

Mitigation Time: 1-2 Hours

Notes: Empty barn cabin with no utilities connected

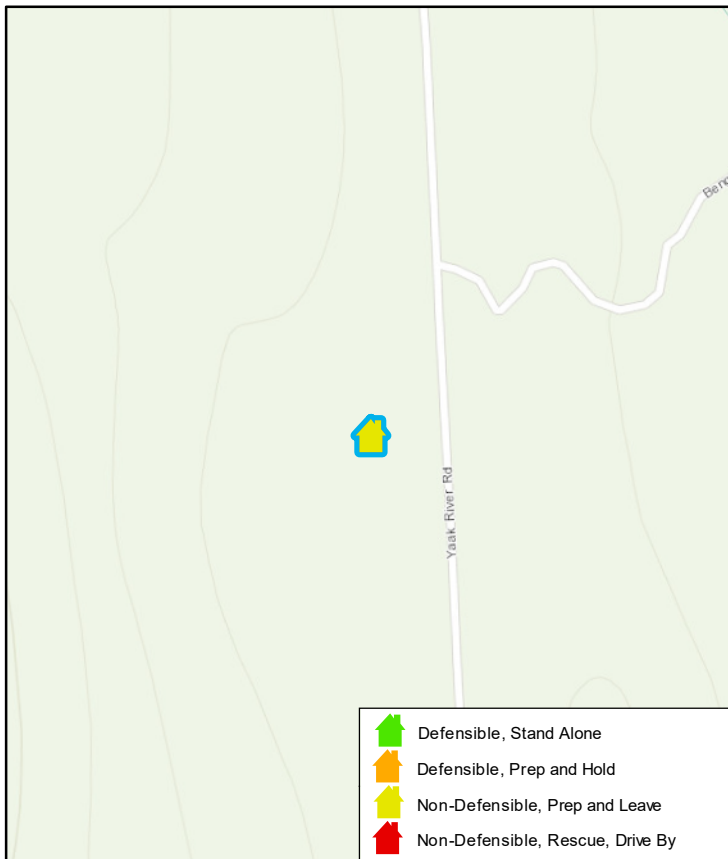
Structure Triage: Non-Defensible, Prep and Leave

Where is Safety Zone: Laferty's Field

Access to Site: T1 Engine

Best Access From: 50 feet off of Yaak River Road

Resources Needed to Protect Structure: Handcrew with timber fallers or Feller buncher



Davis Structure Assessment #59

Collected Date/Time: 8/25/2018 9:24:01 PM, Collected By: Eric J Kurtz STPS Incident Number: MT-KNF-000161



Location: 37055 Yaak River Road , Upper Yaak

Coordinates, DDM: 48°54.466, 115°40.422

Safety Zone Present: Yes

Type of Structure: Residential

Primary Structures: 1

Outbuildings: 1

Roof Material: Metal

Heat Traps: OpenEaves,OtherReceptor

Siding Material: Wood

Electrical Power: None,Generator

Gas to Structure: None

Fuel Surrounding Structure: Timber

Defensible Space: 0-30 Feet

Comm With ICP: Radio

Hazards: Terrain,Other

Hazard Notes: 5 gallon propane tanks feed stove. Very long narrow driveway

Structure Triage: Defensible, Prep and Hold

Where is Safety Zone: Down long curvey driveway left on Yaak River Road to Lagerty's Field

Access to Site: T 3/4 Engine

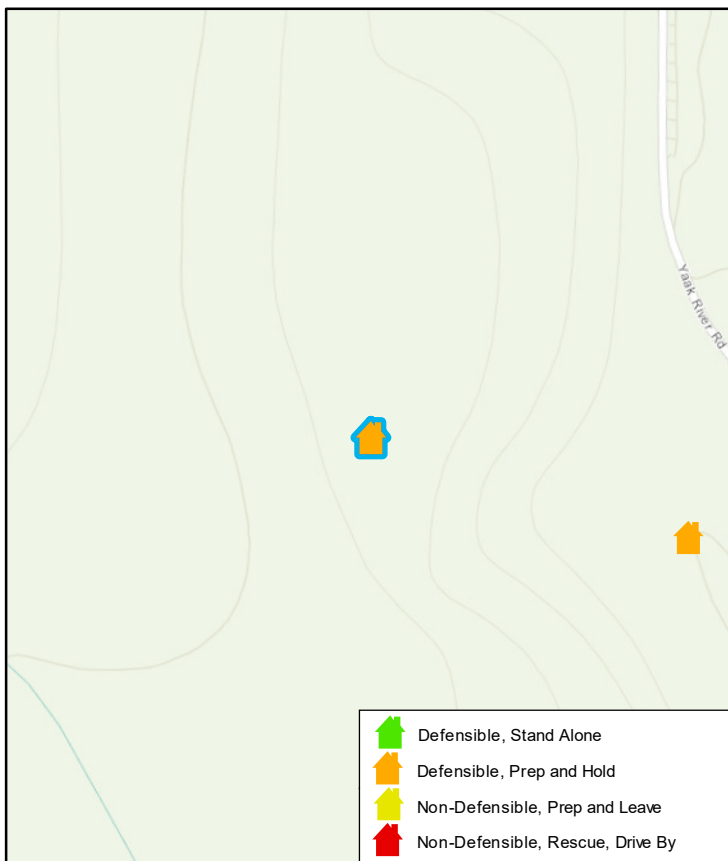
Best Access From: Driveway off of Yaak River Road

Resources Needed to Protect Structure: None

Water Source: None

Mitigation Time: Less Than A Hour

Notes: Gravity fed above ground black poly water cistern above outhouse. Excellent Defesible Space below the seasonal hunting cabin



Davis Structure Assessment #60



Collected Date/Time: 8/25/2018 9:24:01 PM, Collected By: Eric J Kurtz STPS Incident Number: MT-KNF-000161

Location: 37025 Yaak River Road , Upper Yaak River Road

Coordinates, DDM: 48°54.428, 115°40.251

Safety Zone Present: Yes

Type of Structure: Residential

Primary Structures: 1

Outbuildings: 1

Roof Material: Metal

Heat Traps: WoodDeck,OpenEaves,OtherReceptor

Siding Material: Wood

Electrical Power: Underground,Generator

Gas to Structure: None

Fuel Surrounding Structure: Timber

Defensible Space: 30-50 Feet

Comm With ICP: Radio

Hazards: Animals,Other

Hazard Notes: Hog pen. Woodshed within 30 feet of residence. Open foundation vents need smaller screen covering needed.

Water Source: FaucetHose

Mitigation Time: None Needed

Notes: Outstanding Defesible Space built by the resident

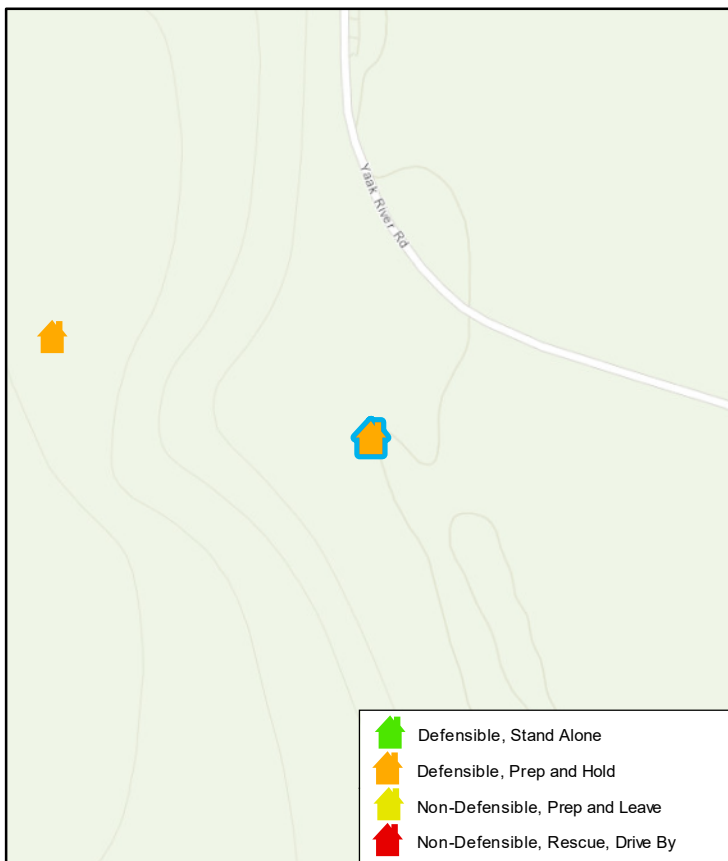
Structure Triage: Defensible, Prep and Hold

Where is Safety Zone: Laferty's Field 5 minutes south down the Yaak River Road

Access to Site: T1 Engine

Best Access From: Directly off of Yaak River Road

Resources Needed to Protect Structure: None



Davis Structure Assessment #61



Collected Date/Time: 8/25/2018 9:24:01 PM, Collected By: Eric J Kurtz STPS Incident Number: MT-KNF-000161

Location: 36195 Yaak River Road , Upper Yaak

Coordinates, DDM: 48°54.24, 115°40.03

Safety Zone Present: Yes

Type of Structure: Residential

Primary Structures: 1

Outbuildings: 6

Roof Material: Metal

Heat Traps: WoodDeck,OtherReceptor

Siding Material: Wood

Electrical Power: Underground,Generator

Gas to Structure: Aboveground

Fuel Surrounding Structure: Timber

Defensible Space: 0-30 Feet

Comm With ICP: Radio

Hazards: HazMat,Other

Structure Triage: Defensible, Prep and Hold

Where is Safety Zone: Laferty's Field

Access to Site: T1 Engine

Best Access From: Directly off of Yaak River Road

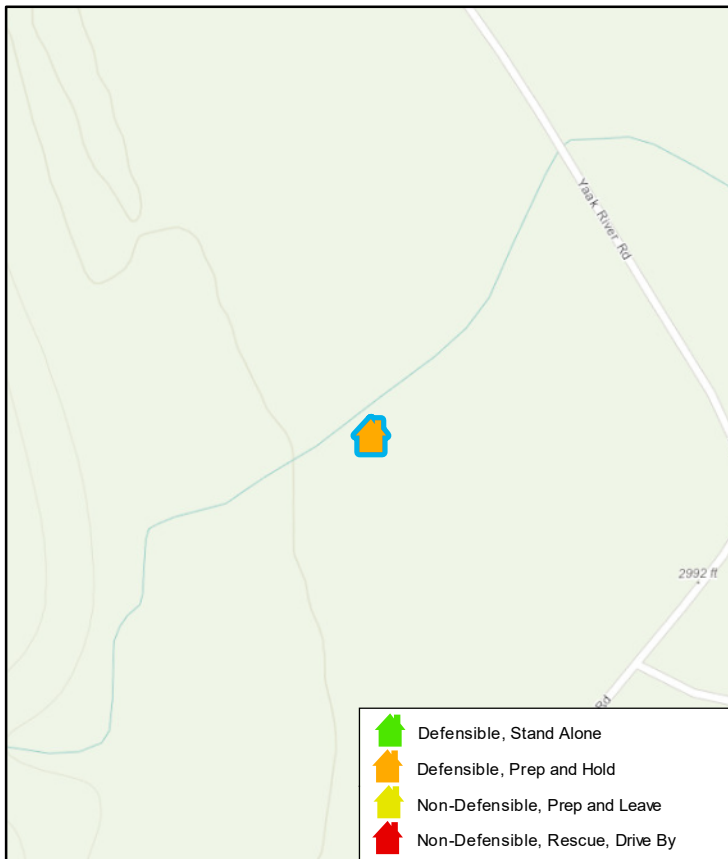
Resources Needed to Protect Structure: None

Hazard Notes: Miscellaneous hazardous materials in yard and sheds. Scattered vehicles in yard. Large coved wood shed attached to garage shop 50 feet from primary residence.

Water Source: FaucetHose

Mitigation Time: None Needed

Notes: Local VFD Fire Chief's residence. Case backhoe on site



Davis Structure Assessment #62

Collected Date/Time: 8/25/2018 9:24:01 PM, Collected By: Eric J Kurtz STPS Incident Number: MT-KNF-000161



Location: 35373 Yaak River Road , Upper Yaak

Coordinates, DDM: 48°54.034, 115°40.132

Safety Zone Present: Yes

Type of Structure: Residential

Primary Structures: 2

Outbuildings: 1

Roof Material: Metal

Heat Traps: WoodDeck,OtherReceptor

Siding Material: Wood

Electrical Power: Underground,Generator

Gas to Structure: Aboveground

Fuel Surrounding Structure: Timber

Defensible Space: 0-30 Feet

Comm With ICP: Radio

Hazards: SepticTank

Hazard Notes: Cluttered front porch. Woodsheds within 30 feet of residence

Structure Triage: Defensible, Prep and Hold

Where is Safety Zone: Laferty's Field at intersection of Yaak Right Road and West Fork

Access to Site: T1 Engine

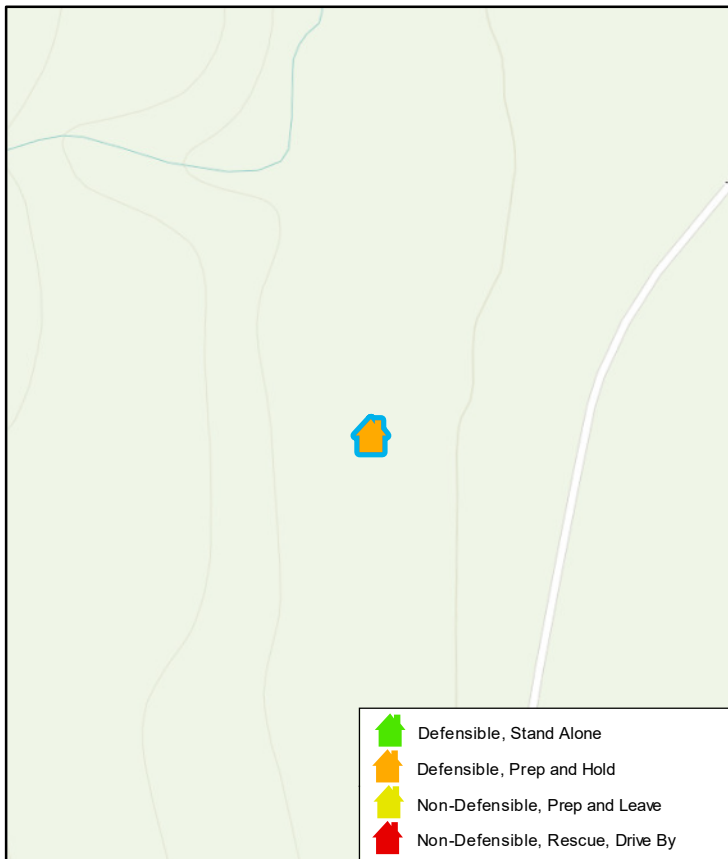
Best Access From: Yaak RiverRoad

Resources Needed to Protect Structure: Type 2 or 3 dozer or grader to blade rear pond, drafting source.

Water Source: FaucetHose,LargePond

Mitigation Time: Less Than A Hour

Notes: Excellent water source for engines to draft from or a helicopter with bucket to dip site. Access to pond and primary residence from two directions Easily reblade recently built logging road around pond as a primary fireline Recommend landowner work with local VFD in installing a dry hydrant at pond.



Davis Structure Assessment #63

Collected Date/Time: 8/25/2018 9:24:01 PM, Collected By: Eric J Kurtz STPS Incident Number: MT-KNF-000161



Location: 35589 Yaak River Road , Upper Yaak

Coordinates, DDM: 48°53.908, 115°40.092

Safety Zone Present: Yes

Type of Structure: Residential

Primary Structures: 1

Outbuildings: 3

Roof Material: Metal

Heat Traps: OpenEaves,WoodDeck,OtherReceptor

Siding Material: Wood

Electrical Power: Underground,Generator

Gas to Structure: Aboveground

Fuel Surrounding Structure: Timber

Defensible Space: 0-30 Feet

Comm With ICP: Radio

Hazards: Fuels,Other

Hazard Notes: Miscellaneous hazardous materials in old woodshed. Cluttered front porch. Numerous trees within 30 feet of residence

Water Source: FaucetHose

Mitigation Time: Less Than A Hour

Notes: Elderly gentleman on oxygen. Couple will need assistance in evacuating

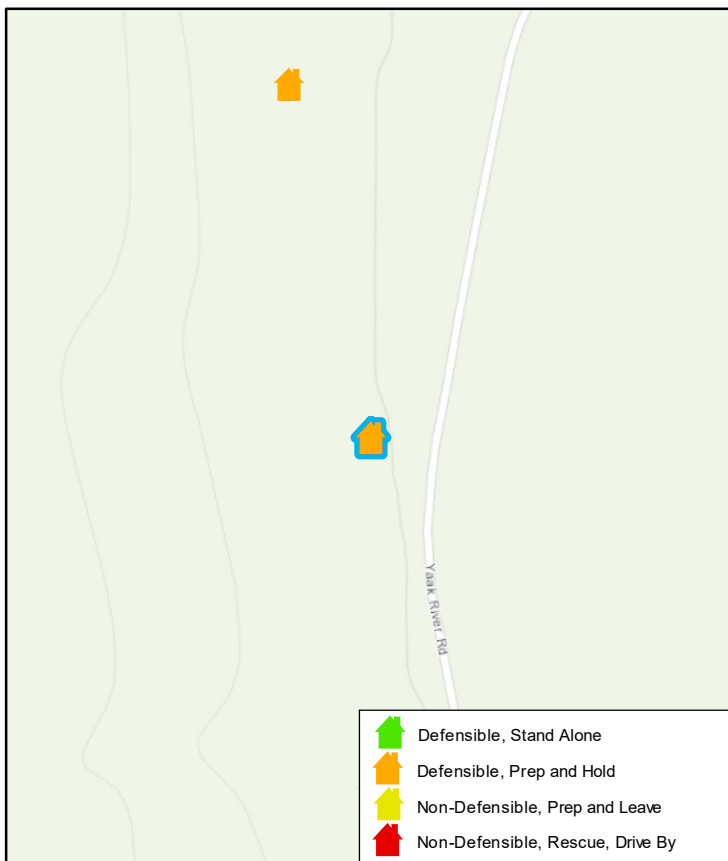
Structure Triage: Defensible, Prep and Hold

Where is Safety Zone: Laferty's Field

Access to Site: T1 Engine

Best Access From: Directly off of Yaak River Road

Resources Needed to Protect Structure: Timber falling team



Davis Structure Assessment #64



Collected Date/Time: 8/25/2018 9:24:01 PM, Collected By: Eric J Kurtz STPS Incident Number: MT-KNF-000161

Location: Airbase Road , Yaak

Coordinates, DDM: 48°50.17, 115°42.257

Safety Zone Present: Yes

Type of Structure: Residential

Primary Structures: 1

Outbuildings: 1

Roof Material: Metal

Heat Traps: OpenEaves,WoodDeck,OtherReceptor

Siding Material: Wood

Electrical Power: Underground

Gas to Structure: None

Fuel Surrounding Structure: Timber

Defensible Space: 0-30 Feet

Comm With ICP: Radio

Hazards: Other

Hazard Notes: Cluttered front yard

Structure Triage: Defensible, Prep and Hold

**Where is Safety Zone: Airbase Road to Yaak River
Road to Upper Yaak Fire Department .5 mile**

Access to Site: T1 Engine

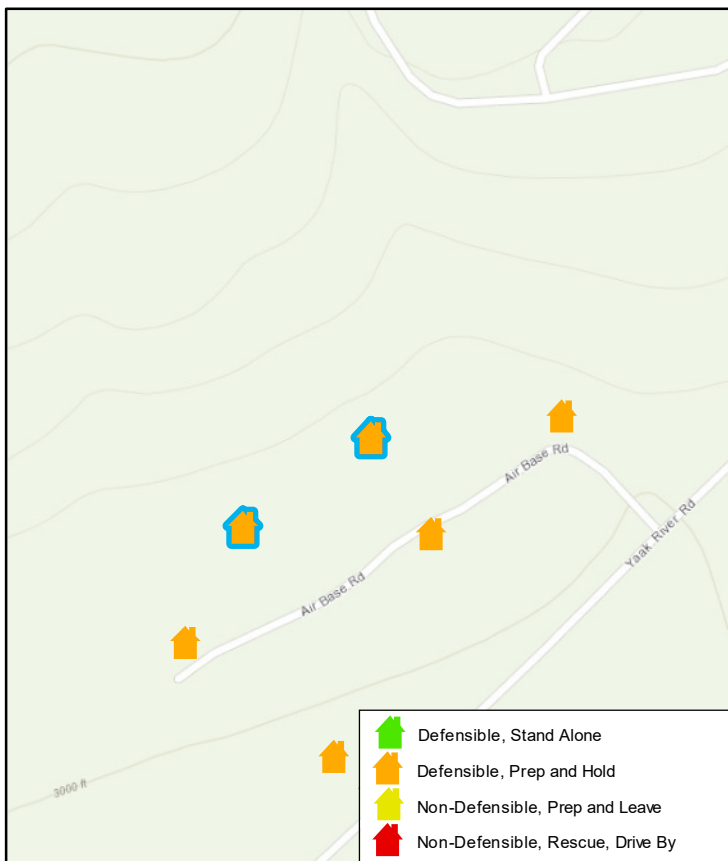
Best Access From: Driveway off of Airbase Road

Resources Needed to Protect Structure: None

Water Source: None

Mitigation Time: Less Than A Hour

Notes: Seasonal cabin unoccupied



Davis Structure Assessment #65

Collected Date/Time: 8/25/2018 9:24:01 PM, Collected By: Eric J Kurtz STPS Incident Number: MT-KNF-000161



Location: 36125 Yaak River Road , Upper Yaak

Coordinates, DDM: 48°53.731, 115°40.113

Safety Zone Present: Yes

Type of Structure: Residential

Primary Structures: 1

Outbuildings: 2

Roof Material: Composite

Heat Traps: OpenEaves,WoodDeck,OtherReceptor

Siding Material: Wood

Electrical Power: Underground,Generator

Gas to Structure: Aboveground

Fuel Surrounding Structure: Timber

Defensible Space: 30-50 Feet

Comm With ICP: Radio

Hazards: Fuels,Other,Animals

Hazard Notes: Large firewood shed within 30 feet of primary residence. Vehicles under open carports attached to shop garage. Mean dog on site

Water Source: FaucetHose

Mitigation Time: Less Than A Hour

Notes: 2018 FireWise grant used to do fuels treatment on property. Excellent clearance above and below primary residence Need to increase defensible space at rear of primary residence.

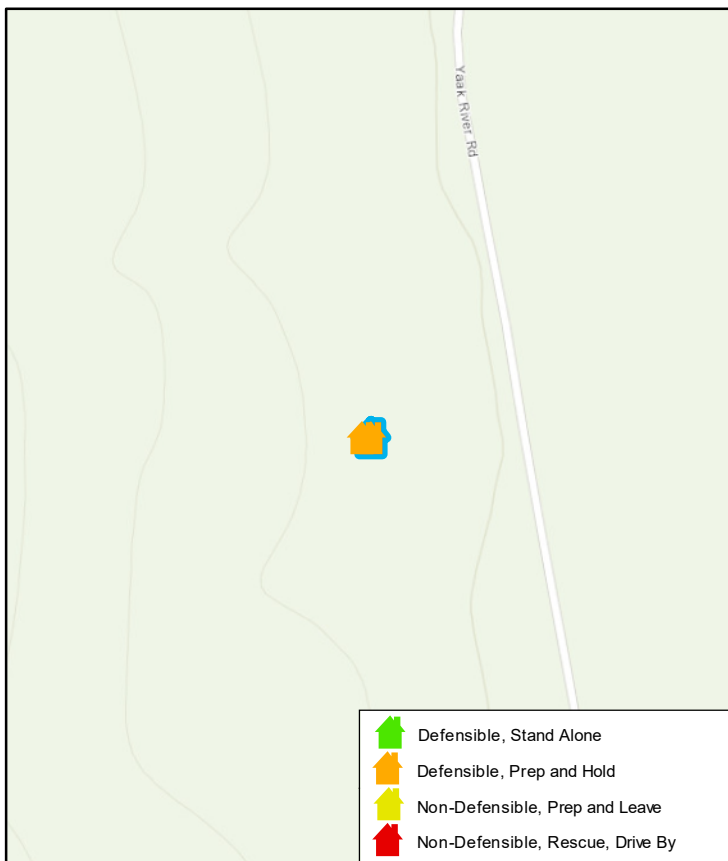
Structure Triage: Defensible, Prep and Hold

Where is Safety Zone: Laferty's Field

Access to Site: T1 Engine

Best Access From: Directly off of Yaak River Road

Resources Needed to Protect Structure: None



Davis Structure Assessment #66

Collected Date/Time: 8/25/2018 9:24:01 PM, Collected By: Eric J Kurtz STPS Incident Number: MT-KNF-000161



Location: 361 and 360 Red Band Road , Yaak

Coordinates, DDM: 48°50.024, 115°42.897

Safety Zone Present: Yes

Type of Structure: Residential

Primary Structures: 2

Outbuildings: 2

Roof Material: Metal

Heat Traps: WoodDeck,OtherReceptor

Siding Material: Wood

Electrical Power: Underground,Generator

Gas to Structure: Aboveground

Fuel Surrounding Structure: Timber

Defensible Space: 30-50 Feet

Comm With ICP: Radio

Hazards: Other

Hazard Notes: Woodshed within 30 feet of residence

Structure Triage: Defensible, Prep and Hold

Where is Safety Zone: Down driveway to neighbors below

Access to Site: T1 Engine

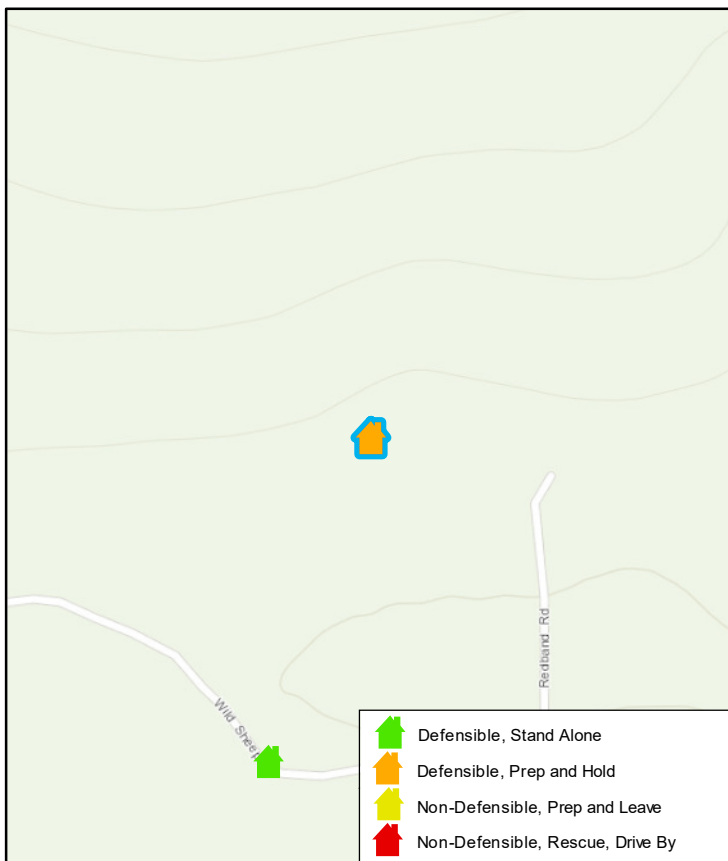
Best Access From: Shooting Range Road to Red Band Road

Resources Needed to Protect Structure: None

Water Source: FaucetHose

Mitigation Time: None Needed

Notes: 360 Red Band Road is the guest log cabin behind green metal gate



Davis Structure Assessment #67

Collected Date/Time: 8/25/2018 9:24:01 PM, Collected By: Eric J Kurtz STPS Incident Number: MT-KNF-000161



Location: 35389 Yaak River Road , Upper Yaak

Coordinates, DDM: 48°53.73, 115°40.118

Safety Zone Present: Yes

Type of Structure: Residential

Primary Structures: 1

Outbuildings: 5

Roof Material: Metal

Heat Traps: WoodDeck,OtherReceptor

Siding Material: Wood

Electrical Power: Underground,Generator

Gas to Structure: Aboveground

Fuel Surrounding Structure: Timber

Defensible Space: 0-30 Feet

Comm With ICP: Radio

Hazards: Fuels,HazMat

Structure Triage: Defensible, Prep and Hold

Where is Safety Zone: Lagerty's hay field (Davis Fire Heavy Equipment Staging Area) 5 minutes

Access to Site: T1 Engine

Best Access From: Long driveway off of the Yaak River Road

Resources Needed to Protect Structure: Handcrew with saws

Hazard Notes: Substantial ammo cache in underground bunker 20 feet from primary residence. Limited defensible space around outbuildings. Unburned slash piles and firewood piles and woodsheds 500

Water Source: FaucetHose

Mitigation Time: 1-2 Hours

Notes: JD450 Dozer on site with brush blade and Kabota tractor under snowsheds. Apartment above primary garage. Resident is working on creating better Defensible Space.

