









MT-KNF-000161

This fire perimeter was recorded by airborne IR sensor 8/24/2018, 2255hr
6,597 acres burned.

Fire started by lightning
7/29/2018, 1251hr.

- | | | |
|--|---|--|
|  Fire Perimeter |  Completed Line |  Area Closure |
|  Fire Origin |  Constructed Line |  Road |
| |  Planned Fire Line |  Trail |

0 1 2 3 4 5 Miles

