









## MT-KNF-000161

This fire perimeter was recorded by airborne IR sensor 8/30/2018, 2243hr  
6,614 acres burned.

Fire started by lightning  
7/29/2018, 1251hr.

- |   |                |   |                   |   |              |
|---|----------------|---|-------------------|---|--------------|
|  | Fire Perimeter |  | Constructed Line  |  | Area Closure |
|  | Fire Origin    |  | Completed Line    |  | Road         |
|   |                |  | Planned Fire Line |  | Trail        |

0 1 2 3 4 5 Miles

