

# Davis Structure Assessment #1

Collected Date/Time: 8/25/2018 9:24:01 PM, Collected By: Eric J Kurtz STPS Incident Number: MT-KNF-000161



**Location: 28933 Yaak River Road (Hwy 508) , Yaak**

**Coordinates, DDM: 48°49.821, 115°42.853**

**Safety Zone Present: Yes**

**Type of Structure: Residential**

**Primary Structures: 1**

**Outbuildings: 1**

**Roof Material: Metal**

**Heat Traps: WoodDeck**

**Siding Material: Wood**

**Electrical Power: Underground**

**Gas to Structure: Underground**

**Fuel Surrounding Structure: Grass**

**Defensible Space: 30-50 Feet**

**Comm With ICP: Radio**

**Hazards: Other**

**Hazard Notes: Wood pile within 20 feet front door. Rear porch exposed to hillside**

**Structure Triage: Defensible, Prep and Hold**

**Where is Safety Zone: 5 minutes north on Highway 505 to the Upper Yaak Fire Department and**

**Access to Site: T1 Engine**

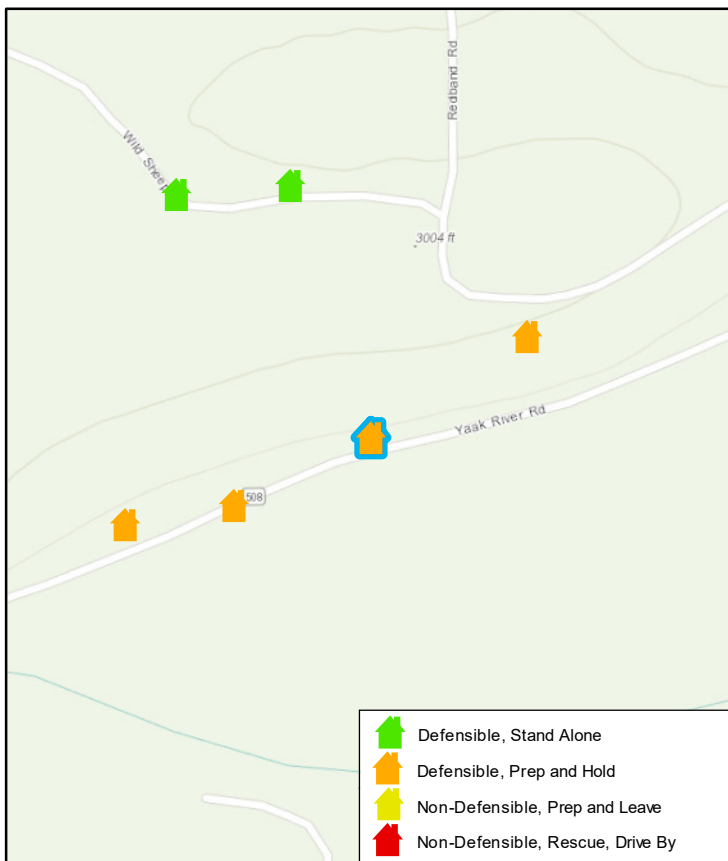
**Best Access From: Directly off Highway 508**

**Resources Needed to Protect Structure: None**

**Water Source: FaucetHose, LargePond**

**Mitigation Time: Less Than A Hour**

**Notes: Large pond directly across the road for portable pump or helicopter bucket dip site. Maybe shallow during drought years**



## Davis Structure Assessment #2

Collected Date/Time: 8/25/2018 9:24:01 PM, Collected By: Eric J Kurtz STPS Incident Number: MT-KNF-000161



**Location: In Spite of Ourselves Harbor Lane right fork of Spoklie Road , South Yaak**

**Coordinates, DDM: 48°49.781, 115°44.768**

**Safety Zone Present: Yes**

**Structure Triage: Defensible, Prep and Hold**

**Type of Structure: Residential**

**Where is Safety Zone: Down driveway south on Highway 508**

**Primary Structures: 2**

**Outbuildings: 1**

**Access to Site: T 3/4 Engine**

**Roof Material: Composite**

**Best Access From: Down driveway out Spoklie Road to Highway 508 south to large gravel pit on right. 10 minutes from residence to Gravel pit Safety Zone**

**Heat Traps: WoodDeck**

**Siding Material: Wood**

**Electrical Power: Underground**

**Gas to Structure: Aboveground**

**Resources Needed to Protect Structure: None**

**Fuel Surrounding Structure: Timber**

**Defensible Space: 30-50 Feet**

**Comm With ICP: Radio**

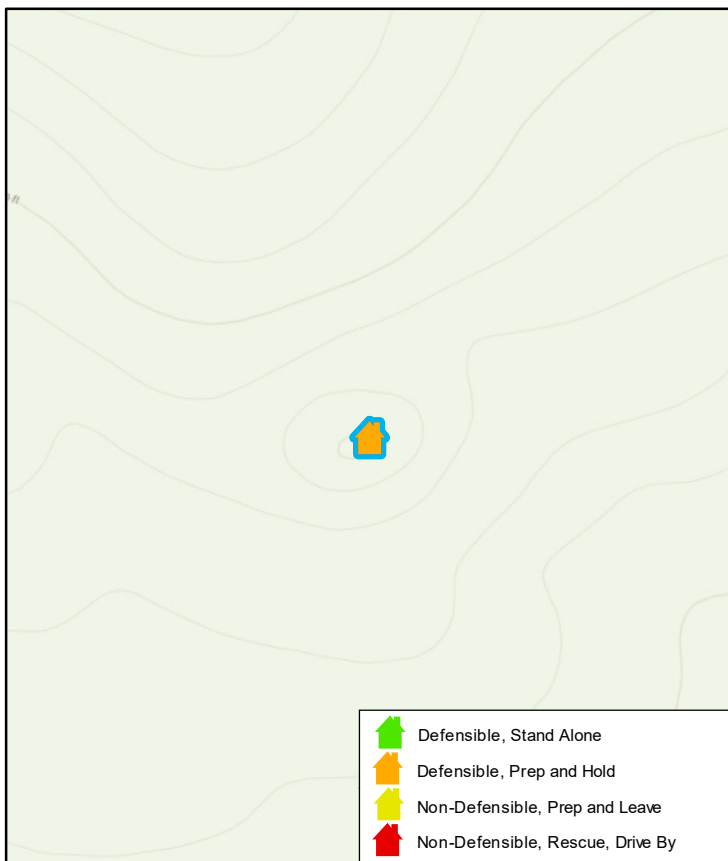
**Hazards: Fuels,Other,Terrain,HazMat**

**Hazard Notes: Large ammo cache in primary structure . Large covered woodpiles next to residence. Very long narrow switchback driveway with deep water bars to structures. Lots of building materials piled on**

**Water Source: None**

**Mitigation Time: Less Than A Hour**

**Notes: Driveway is far left at three way fork at the end of Spoklie Road**



### Davis Structure Assessment #3



Collected Date/Time: 8/25/2018 9:24:01 PM, Collected By: Eric J Kurtz STPS Incident Number: MT-KNF-000161

**Location: Middle fork intersection driveway end of Spoklie Road , South Yaak**

**Coordinates, DDM: 48°49.825, 115°44.528**

**Safety Zone Present: Yes**

**Structure Triage: Defensible, Prep and Hold**

**Type of Structure: Residential**

**Where is Safety Zone: Back down the driveway to Spoklie Road to Highway 508 south to Peak**

**Primary Structures: 1**

**Outbuildings: 3**

**Access to Site: T 3/4 Engine**

**Roof Material: Metal**

**Heat Traps: OpenEaves,WoodDeck**

**Best Access From: Long narrow 2500 foot driveway to buildings**

**Siding Material: Wood**

**Electrical Power: Underground**

**Gas to Structure: Aboveground**

**Resources Needed to Protect Structure: Pumpkin or Folda- tank full with Mark 3 portable pump kit and sprinkler kit around primary residence**

**Fuel Surrounding Structure: Timber**

**Defensible Space: 30-50 Feet**

**Comm With ICP: Radio**

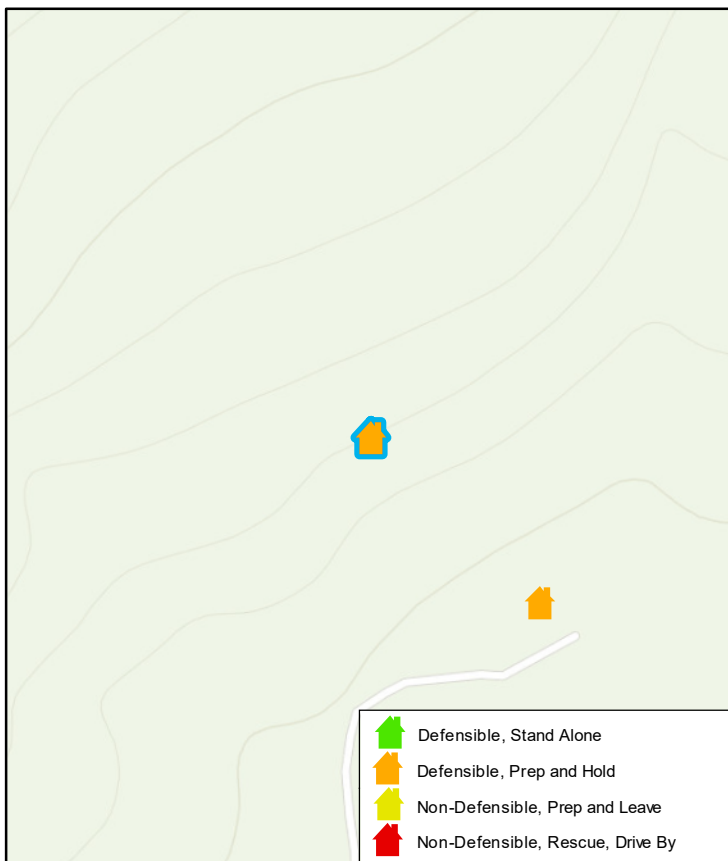
**Hazards: Terrain,HazMat,Other,SepticTank**

**Hazard Notes: Large woodshed 30 feet north side of home. Dry irrigation ditch behind residence. Generator in well house front yard exit to well head. Open shed with vehicles. Partial above ground**

**Water Source: None**

**Mitigation Time: Less Than A Hour**

**Notes: Group of isolated homes at end of Spoklie Road**



# Davis Structure Assessment #4

Collected Date/Time: 8/25/2018 9:24:01 PM, Collected By: Eric J Kurtz STPS Incident Number: MT-KNF-000161



**Location: 27407 Yaak River Road (Highway 508) , Southern Yaak**

**Coordinates, DDM: 48°49.597, 115°44.729**

**Safety Zone Present: Yes**

**Type of Structure: Residential**

**Primary Structures: 1**

**Outbuildings: 4**

**Roof Material: Composite**

**Heat Traps: Other Receptor**

**Siding Material: Wood**

**Electrical Power: Underground, Generator**

**Gas to Structure: Aboveground**

**Fuel Surrounding Structure: Timber**

**Defensible Space: 0-30 Feet**

**Comm With ICP: Radio**

**Hazards: Other, HazMat, Animals, Septic Tank**

**Hazard Notes: Lots of miscellaneous vehicles in front of residence and shop building. Firewood pile within 30 feet of residence. Large cache of firearms and ammunition. Tire pile and abandoned vehicles**

**Water Source: None**

**Mitigation Time: Less Than A Hour**

**Notes: ExlentbSafety Zone at shop are gravel pit**

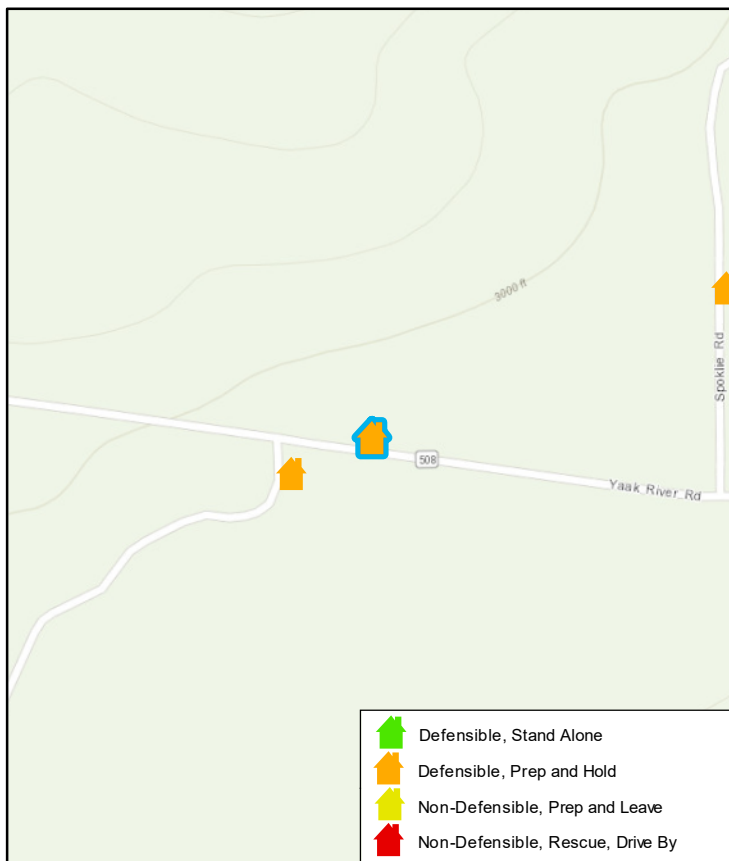
**Structure Triage: Defensible, Prep and Hold**

**Where is Safety Zone: On site large gravel pit north of the shop area**

**Access to Site: T1 Engine**

**Best Access From: Directly off of Highway 508**

**Resources Needed to Protect Structure: Type 2 Water Tender**



# Davis Structure Assessment #5



Collected Date/Time: 8/25/2018 9:24:01 PM, Collected By: Eric J Kurtz STPS Incident Number: MT-KNF-000161

**Location: 98 Spoklie Road , South Yaak**

**Coordinates, DDM: 48°49.691, 115°44.513**

**Safety Zone Present: Yes**

**Type of Structure: Residential**

**Primary Structures: 1**

**Outbuildings: 2**

**Roof Material: Metal**

**Heat Traps: WoodDeck**

**Siding Material: Wood**

**Electrical Power: Underground,Generator**

**Gas to Structure: Aboveground**

**Fuel Surrounding Structure: Timber**

**Defensible Space: 30-50 Feet**

**Comm With ICP: Radio**

**Hazards: SepticTank,HazMat,Other**

**Hazard Notes: Shop twenty feet from residence with primary woodpile. 300 long woodshed 35 cords of split firewood 200 feet away from front of residence.**

**Water Source: FaucetHose**

**Mitigation Time: Less Than A Hour**

**Notes: Large woodstake fenced garden areas around residence. Red slash on neighboring property 500 feet north. Wooden horse coral behind residence**

**Excellent flat access for a Type 1 engine with loop driveway**

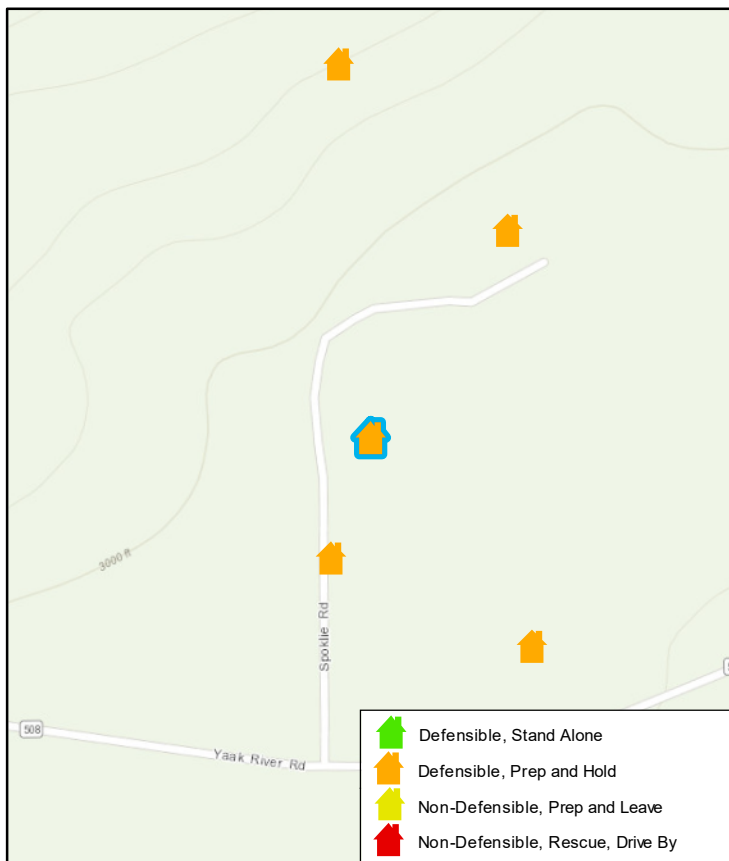
**Structure Triage: Defensible, Prep and Hold**

**Where is Safety Zone: 500 feet down the Spoklie Road to Highway 508 North 500 feet to gravel pit**

**Access to Site: T1 Engine**

**Best Access From: Second right off Spoklie Road off Highway 508**

**Resources Needed to Protect Structure: None**



## Davis Structure Assessment #6

Collected Date/Time: 8/25/2018 9:24:01 PM, Collected By: Eric J Kurtz STPS Incident Number: MT-KNF-000161



**Location: 27407 Highway 508 , South Yaak**

**Coordinates, DDM: 48°49.585, 115°44.773**

**Safety Zone Present: Yes**

**Type of Structure: Residential**

**Primary Structures: 2**

**Outbuildings: 2**

**Roof Material: Composite**

**Heat Traps: Other Receptor**

**Siding Material: Wood**

**Electrical Power: Underground**

**Gas to Structure: Aboveground**

**Fuel Surrounding Structure: Timber**

**Defensible Space: 0-30 Feet**

**Comm With ICP: Radio**

**Hazards: Other**

**Hazard Notes: Lots of miscellaneous vehicles in front of residence. Firewood pile within 30 feet of residence.**

**Water Source: None**

**Mitigation Time: Less Than A Hour**

**Notes: None**

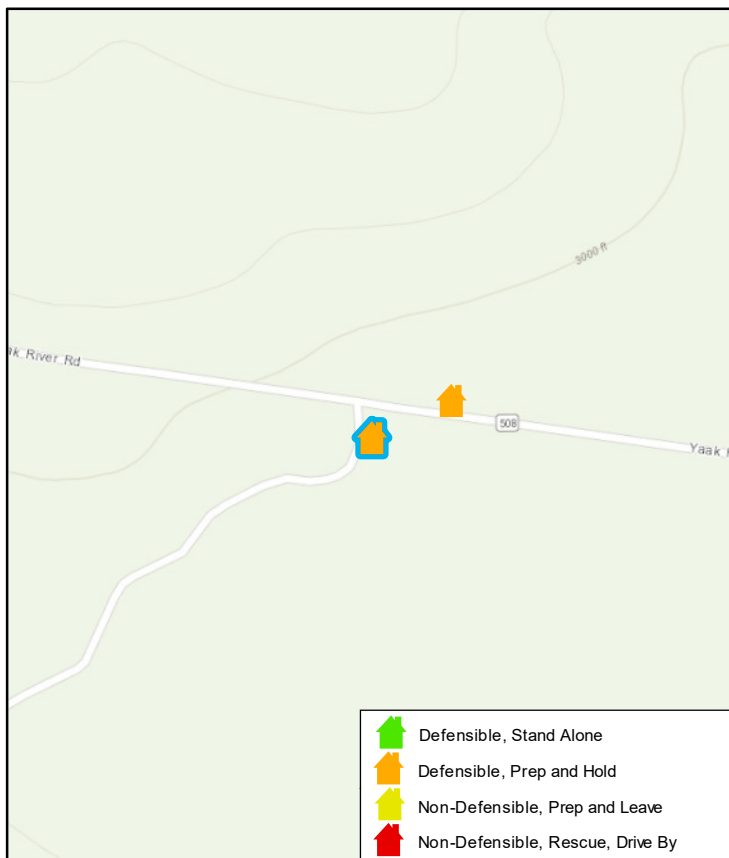
**Structure Triage: Defensible, Prep and Hold**

**Where is Safety Zone: Pete Creek and Highway 508 1.5 miles S on Highway 508**

**Access to Site: T1 Engine**

**Best Access From: Directly off of Highway 508**

**Resources Needed to Protect Structure: None**



# Davis Structure Assessment #7

Collected Date/Time: 8/25/2018 9:24:01 PM,

Collected By: Eric J Kurtz

Incident Number: MT-KNF-000161



**Location: 94 Spoklie Road , South Yaak**

**Coordinates, DDM: 48°49.648, 115°44.536**

**Safety Zone Present: Yes**

**Type of Structure: Residential**

**Primary Structures: 1**

**Outbuildings: 4**

**Roof Material: Metal**

**Heat Traps: WoodDeck,OtherReceptor**

**Siding Material: Wood**

**Electrical Power: Underground,Generator**

**Gas to Structure: Aboveground**

**Fuel Surrounding Structure: Timber**

**Defensible Space: 0-30 Feet**

**Comm With ICP: Radio**

**Hazards: SepticTank,Other**

**Hazard Notes: Large woodpiles behind the primary residence. Numerous building materials and gardens within 30 feet of residence**

**Water Source: FaucetHose**

**Mitigation Time: Less Than A Hour**

**Notes:**

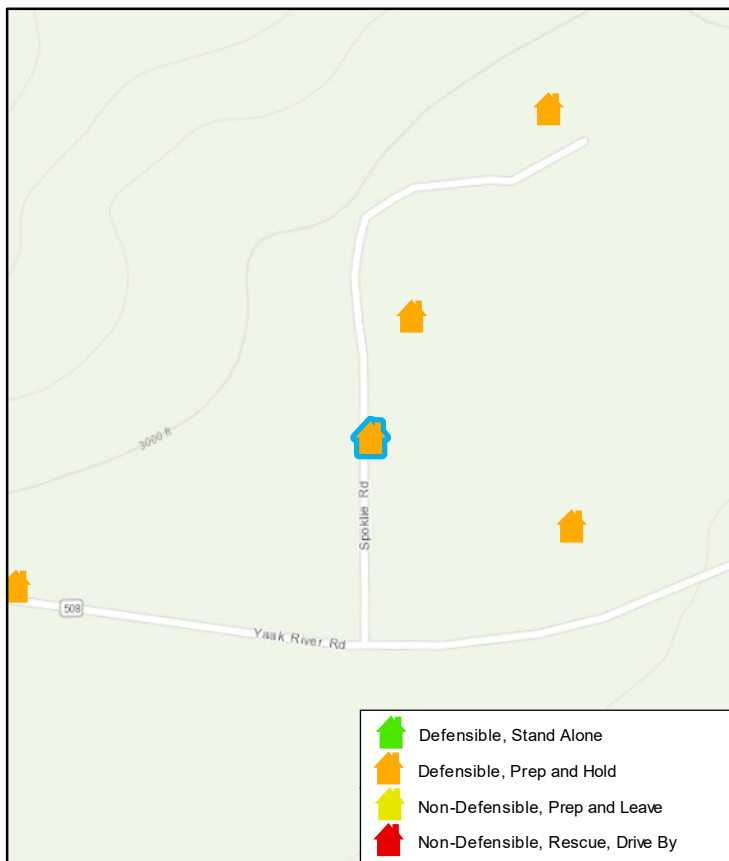
**Structure Triage: Defensible, Prep and Hold**

**Where is Safety Zone: On property or down Spoklie Road to Highway 508 South**

**Access to Site: T1 Engine**

**Best Access From: First driveway right off Spoklie Road. Excellent Type 1 Engine access**

**Resources Needed to Protect Structure: None**



## Davis Structure Assessment #8

Collected Date/Time: 8/25/2018 9:24:01 PM, Collected By: Eric J Kurtz STPS Incident Number: MT-KNF-000161



**Location: 27643 Highway 508 , South Yaak**

**Coordinates, DDM: 48°49.615, 115°44.428**

**Safety Zone Present: Yes**

**Type of Structure: Residential**

**Primary Structures: 1**

**Outbuildings: 2**

**Roof Material: Composite**

**Heat Traps: OpenEaves,WoodDeck,OtherReceptor**

**Siding Material: Wood**

**Electrical Power: Underground,Generator**

**Gas to Structure: Aboveground**

**Fuel Surrounding Structure: Timber**

**Defensible Space: 30-50 Feet**

**Comm With ICP: Radio**

**Hazards: Other**

**Structure Triage: Defensible, Prep and Hold**

**Where is Safety Zone: At church parking lot on same site —gravel and watered lawn area (100 x**

**Access to Site: T1 Engine**

**Best Access From: Directly off Highway 508**

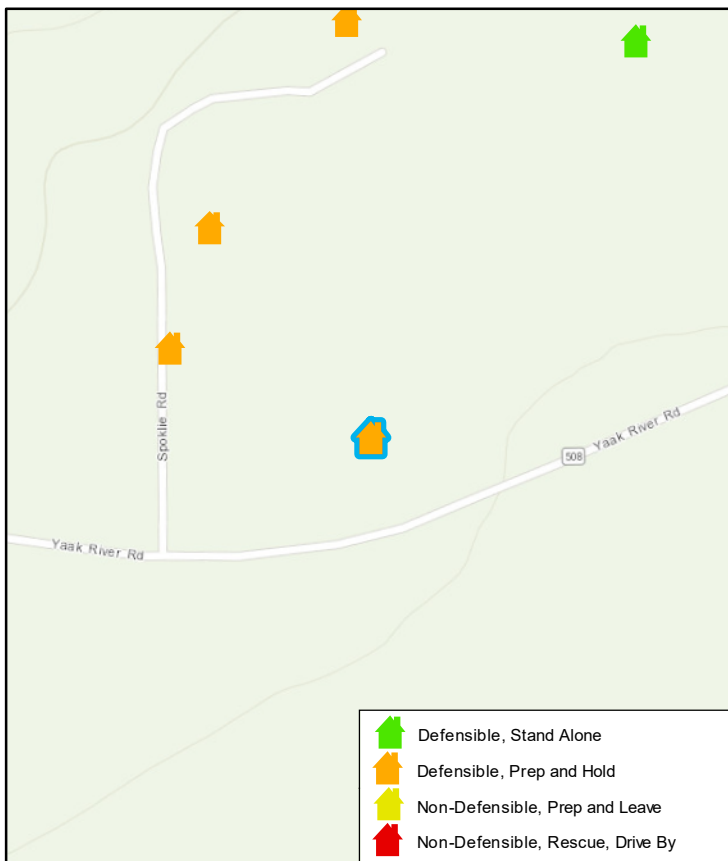
**Resources Needed to Protect Structure: None**

**Hazard Notes: Slash pile and small woodpiles 30 feet from primary residence above Church Some yard debris directly behind residence**

**Water Source: FaucetHose**

**Mitigation Time: None Needed**

**Notes: Residence is for pastor of the Yaak Community Church 200 feet below residence Church is 50 x35 wood structure with metal roof with large gravel parking lot**





# Davis Structure Assessment #9

Collected Date/Time: 8/25/2018 9:24:01 PM, Collected By: Eric J Kurtz STPS Incident Number: MT-KNF-000161



**Location: Barbara's Place@ 240 Spoklie Road (28009 Yaak River Road), South Yaak**

**Coordinates, DDM: 48°49.764, 115°44.438**

**Safety Zone Present: Yes**

**Type of Structure: Residential**

**Primary Structures: 2**

**Outbuildings: 3**

**Roof Material: Metal**

**Heat Traps: OpenEaves**

**Siding Material: Metal**

**Electrical Power: Underground**

**Gas to Structure:**

**Fuel Surrounding Structure: Timber**

**Defensible Space: 30-50 Feet**

**Comm With ICP: Radio**

**Hazards: HazMat,Other,Fuels**

**Hazard Notes: Open faced garage/woodshed 30 feet from primary residence. Abandoned delapidated wood framed greenhouse on south side primary residence Empty log cabin 300 feet from primary**

**Water Source: FaucetHose**

**Mitigation Time: Less Than A Hour**

**Notes:**

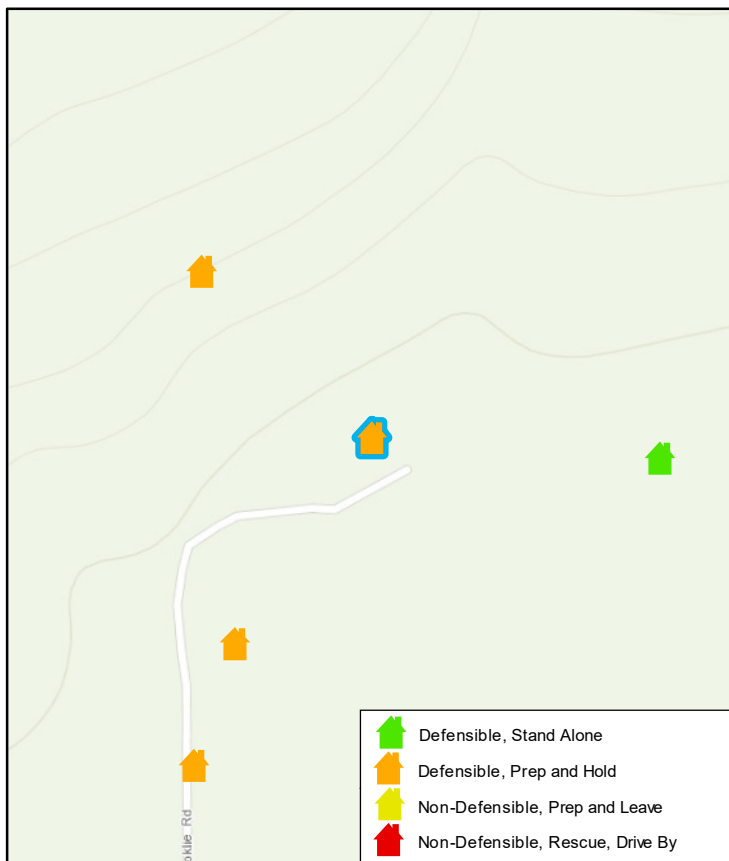
**Structure Triage: Defensible, Prep and Hold**

**Where is Safety Zone: 50x 200 foot gravel area in front of residence or back out Spoklie Road to**

**Access to Site: T1 Engine**

**Best Access From: Northern most fork on Spoklie Road off of Highway 508**

**Resources Needed to Protect Structure: Short handcrew with weed eaters**



# Davis Structure Assessment #10

Collected Date/Time: 8/25/2018 9:24:01 PM,

Collected By: Eric J Kurtz

Incident Number: MT-KNF-000161



**Location: Unknown , South Yaak**

**Coordinates, DDM: 48°49.755, 115°44.282**

**Safety Zone Present: Yes**

**Type of Structure: Residential**

**Primary Structures: 1**

**Outbuildings: 4**

**Roof Material: Metal**

**Heat Traps: WoodDeck,OtherReceptor**

**Siding Material: Wood**

**Electrical Power: Underground**

**Gas to Structure: Aboveground**

**Fuel Surrounding Structure: Timber**

**Defensible Space: 30-50 Feet**

**Comm With ICP: Radio**

**Hazards: SepticTank,Other**

**Hazard Notes: Currently has dozer piles and red slash within 50 feet of primary residence from Defensible Space mitigation work past few months. Some miscellaneous yard debris Woodshed is 30 feet in front**

**Water Source: FaucetHose**

**Mitigation Time: Less Than A Hour**

**Notes: None**

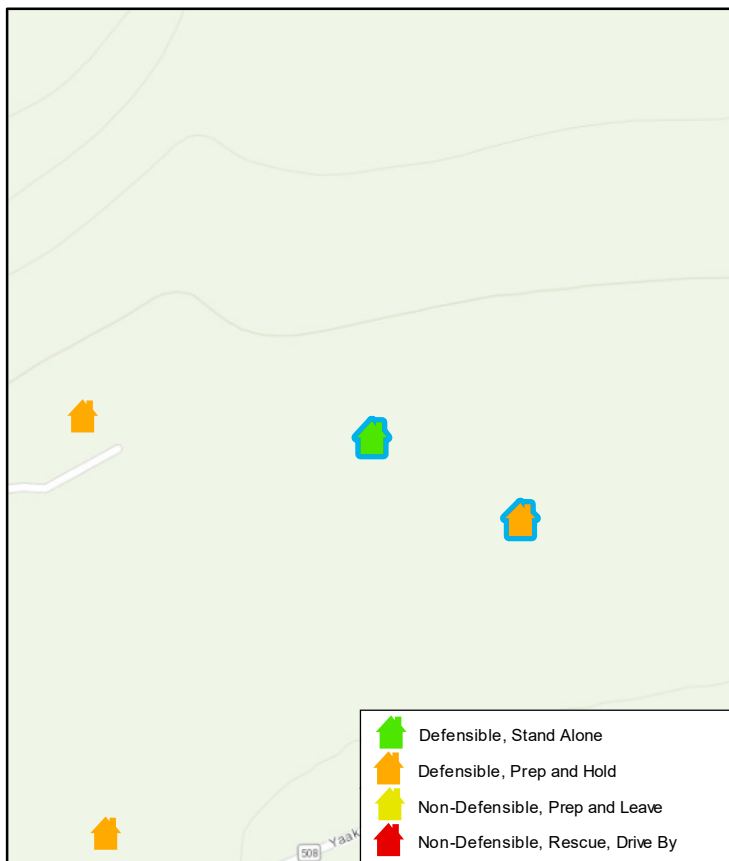
**Structure Triage: Defensible, Stand Alone**

**Where is Safety Zone: South on Highway 508 to Pete Creek (FS Rd 338) rally area**

**Access to Site: T 3/4 Engine**

**Best Access From: 500 foot narrow driveway off Highway 508**

**Resources Needed to Protect Structure: None once the slash and dozer piles are burned after 2018 fall rains. John Deere tractor backhoe on site too**



# Davis Structure Assessment #11

Collected Date/Time: 8/25/2018 9:24:01 PM, Collected By: Eric J. Kurtz STPS Incident Number: MT-KNF-000161



**Location: 269339 Highway 508 , South Yaak**

**Coordinates, DDM: 48°49.73, 115°45.333**

**Safety Zone Present: Yes**

**Type of Structure: Residential**

**Primary Structures: 1**

**Outbuildings: 4**

**Roof Material: Metal**

**Heat Traps: OpenEaves**

**Siding Material: Wood**

**Electrical Power: Underground,Generator,Overhead**

**Gas to Structure: Aboveground**

**Fuel Surrounding Structure: Timber**

**Defensible Space: 30-50 Feet**

**Comm With ICP: None, Radio**

**Hazards: Fuels,SepticTank**

**Hazard Notes: Utility Lines along Highway 508**

**Structure Triage: Defensible, Prep and Hold**

**Where is Safety Zone: Pete Creek and Highway 508 intersection near Mile Mark 27 250 feet south**

**Access to Site: T1 Engine**

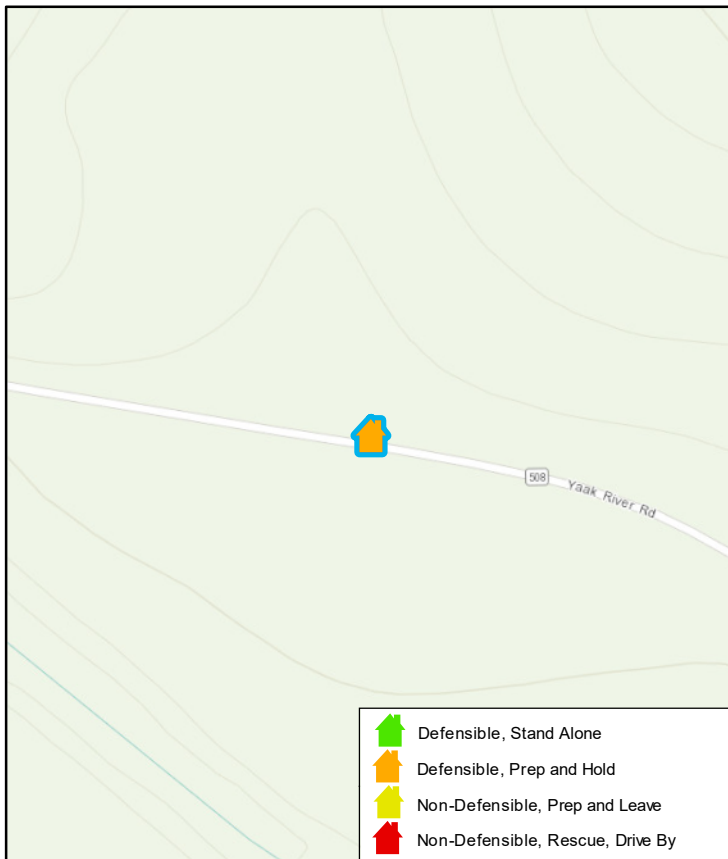
**Best Access From: Directly off of Highway 508**

**Resources Needed to Protect Structure: None**

**Water Source: FaucetHose**

**Mitigation Time: Less Than A Hour**

**Notes: Excellent clearance and watered green lawn around main house Seasonal residence**



# Davis Structure Assessment #12

Collected Date/Time: 8/25/2018 9:24:01 PM,

Collected By: Eric J Kurtz

Incident Number: MT-KNF-000161



**Location: Unknown , South Yaak**

**Coordinates, DDM: 48°49.725, 115°44.202**

**Safety Zone Present: Yes**

**Type of Structure: Residential**

**Primary Structures: 1**

**Outbuildings: 3**

**Roof Material:**

**Heat Traps: OpenEaves,WoodDeck,OtherReceptor**

**Siding Material: Metal**

**Electrical Power: None,Generator**

**Gas to Structure: Aboveground**

**Fuel Surrounding Structure: Timber**

**Defensible Space: 0-30 Feet**

**Comm With ICP: Radio**

**Hazards: Fuels,SepticTank,Other**

**Hazard Notes: Four cords of wood stacked on residence porch. Woodshed within 30 feet of residence. Tall uncut grass and weeds all around structure. Partially brushed in tight narrow driveway access**

**Water Source: None**

**Mitigation Time: 1-2 Hours**

**Notes: May categorize as a Prep and Go if limited resources. Power currently off**

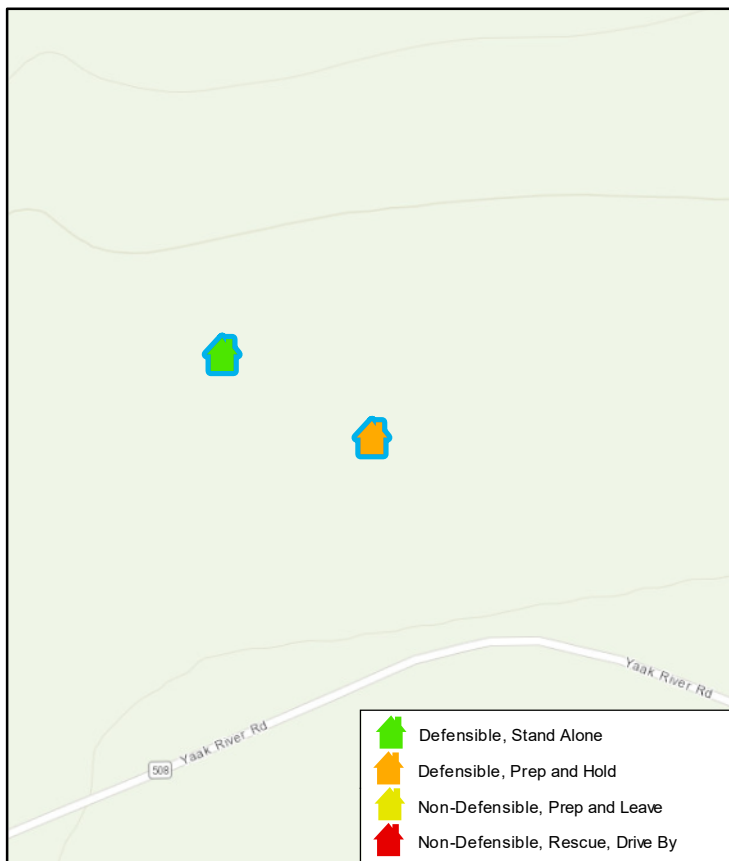
**Structure Triage: Defensible, Prep and Hold**

**Where is Safety Zone: Yaak Community Church south on Hwy 508 .25 miles south**

**Access to Site: T 3/4 Engine**

**Best Access From: Long driveway off Highway 508. Yellow " For Sale" sign at driveway entrance**

**Resources Needed to Protect Structure: Short Handcrew with weed eaters**



# Davis Structure Assessment #13

Collected Date/Time: 8/25/2018 9:24:01 PM,

Collected By: Eric J Kurtz

Incident Number: MT-KNF-000161



**Location: 28151 Yaak River Road (Hwy 508) , South Yaak**

**Coordinates, DDM: 48°49.656, 115°43.855**

**Safety Zone Present: Yes**

**Structure Triage: Defensible, Prep and Hold**

**Type of Structure: Residential**

**Where is Safety Zone: On site**

**Primary Structures: 1**

**Outbuildings: 3**

**Access to Site: T1 Engine**

**Roof Material: Metal**

**Heat Traps: OpenEaves,WoodDeck,OtherReceptor**

**Best Access From: Directly off Highway 508 circular driveway**

**Siding Material: Wood**

**Electrical Power: Underground**

**Gas to Structure: Aboveground**

**Resources Needed to Protect Structure: None**

**Fuel Surrounding Structure: Timber**

**Defensible Space: 30-50 Feet**

**Comm With ICP: Radio**

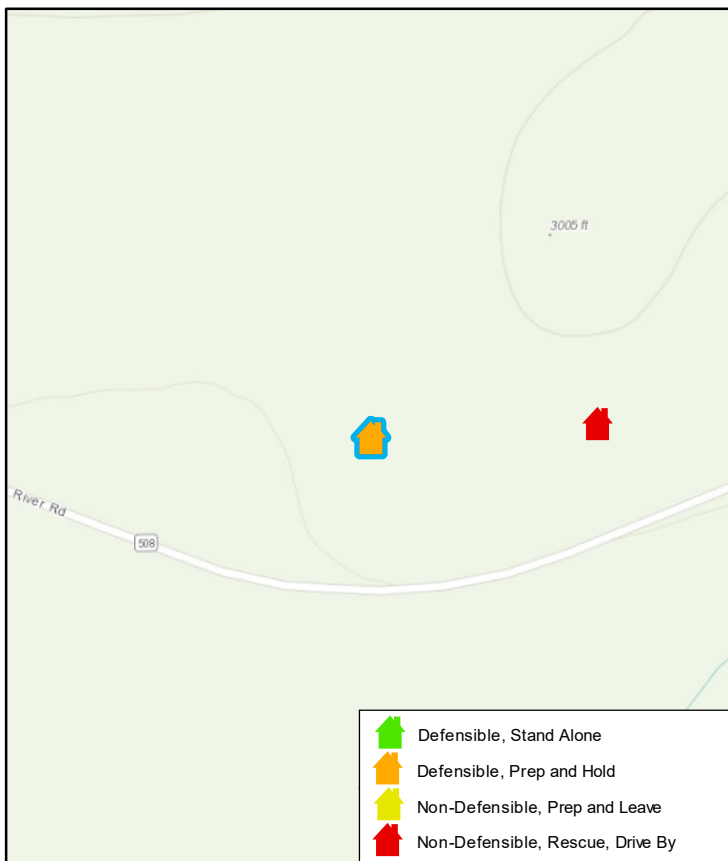
**Hazards: Fuels,SepticTank,Other**

**Hazard Notes: Recently logged 20 acres seed tree cut. Scattered Dozer piled red slash and decked logs. Skidder and excavator on site. Feed straw and hay stacked within 30 feet of residence. Hogs in pen next**

**Water Source: FaucetHose**

**Mitigation Time: Less Than A Hour**

**Notes: Excellent Defensible Space, access and Safety Zone on site**



# Davis Structure Assessment #14



Collected Date/Time: 8/25/2018 9:24:01 PM, Collected By: Eric J Kurtz STPS Incident Number: MT-KNF-000161

**Location: 28217 Yaak River Road (Hwy 508) , South Yaak**

**Coordinates, DDM: 48°49.66, 115°43.732**

**Safety Zone Present: Yes**

**Structure Triage: Non-Defensible, Rescue, Drive By**

**Type of Structure: Residential**

**Where is Safety Zone: Back down driveway to Yaak Community Church parking lot .25 miles**

**Primary Structures: 2**

**Outbuildings: 2**

**Access to Site: T 3/4 Engine**

**Roof Material: Metal**

**Best Access From: 200 feet off Hwy 508**

**Heat Traps: OpenEaves,WoodDeck,OtherReceptor**

**Siding Material: Wood**

**Electrical Power: Underground,Generator**

**Gas to Structure: None**

**Resources Needed to Protect Structure: None**

**Fuel Surrounding Structure: Timber**

**Defensible Space: None**

**Comm With ICP: Radio**

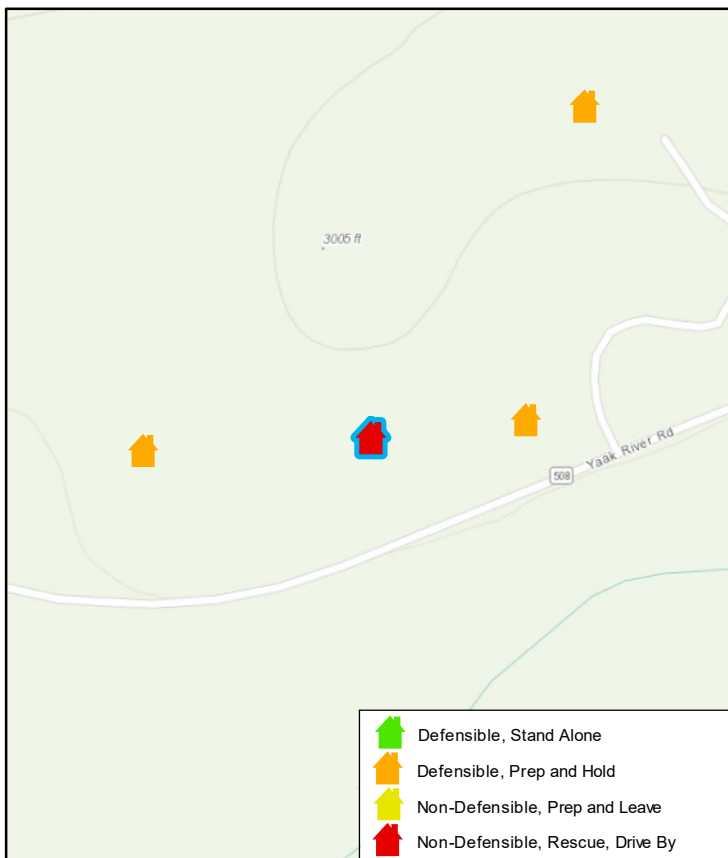
**Hazards: Fuels,HazMat,Other**

**Hazard Notes: Houses are partially built with a travel camper too. Numerous yard hazards. Little defensible space. Hazardous materials and yard debris all over site.**

**Water Source: None**

**Mitigation Time: 3-4 Hours**

**Notes: Dangerous site. Do not over commit**



# Davis Structure Assessment #15

Collected Date/Time: 8/25/2018 9:24:01 PM, Collected By: Eric J Kurtz STPS Incident Number: MT-KNF-000161



**Location: 28273 Yaak River Road (Hwy 508) , South Yaak**

**Coordinates, DDM: 48°49.665, 115°43.648**

**Safety Zone Present: Yes**

**Type of Structure: Residential**

**Primary Structures: 1**

**Outbuildings: 2**

**Roof Material: Metal**

**Heat Traps: WoodDeck,OtherReceptor**

**Siding Material: Masonry**

**Electrical Power: Overhead,Generator**

**Gas to Structure: Aboveground**

**Fuel Surrounding Structure: Timber**

**Defensible Space: 0-30 Feet**

**Comm With ICP: Radio**

**Hazards: Fuels**

**Hazard Notes: Large woodshed 10 feet from shop and house. Wood walk way from house to shop**

**Water Source: FaucetHose**

**Mitigation Time: Less Than A Hour**

**Notes: Limb up Trees on north side of garage shop. Well maintained yard**

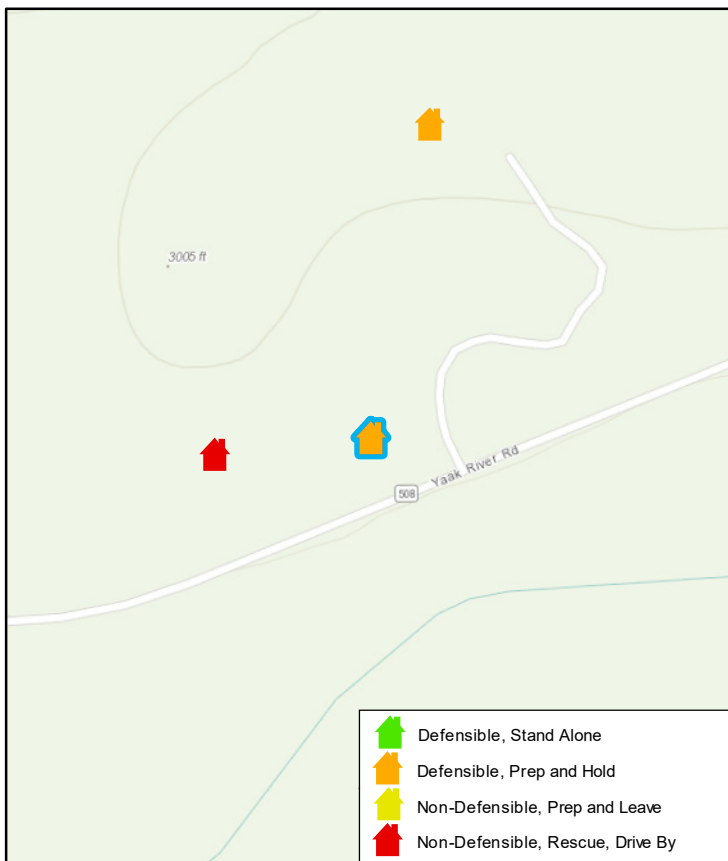
**Structure Triage: Defensible, Prep and Hold**

**Where is Safety Zone: Down the driveway South on Hwy 508 . 5 miles to the Yaak Community**

**Access to Site: T1 Engine**

**Best Access From: 100 feet off Hwy 508**

**Resources Needed to Protect Structure: None**



# Davis Structure Assessment #16

Collected Date/Time: 8/25/2018 9:24:01 PM, Collected By: Eric Kurtz STPS Incident Number: MT-KNF-000161



**Location: 28341 and 28335 Yaak River Road (Highway 508) , South Yaak**

**Coordinates, DDM: 48°49.776, 115°43.614**

**Safety Zone Present: Yes**

**Type of Structure: Residential**

**Primary Structures: 2**

**Outbuildings: 4**

**Roof Material: Metal**

**Heat Traps: WoodDeck**

**Siding Material: Wood**

**Electrical Power: Underground,Generator**

**Gas to Structure: Aboveground**

**Fuel Surrounding Structure: Timber**

**Defensible Space: 0-30 Feet**

**Comm With ICP: Radio**

**Hazards: Fuels,Other**

**Structure Triage: Defensible, Prep and Hold**

**Where is Safety Zone: Down driveway south Hwy 508 to Yaak Community Church parking lot .5**

**Access to Site: T1 Engine**

**Best Access From: Driveway with woodgate header "Loney" off of Highway 508. Excellent turn around at house**

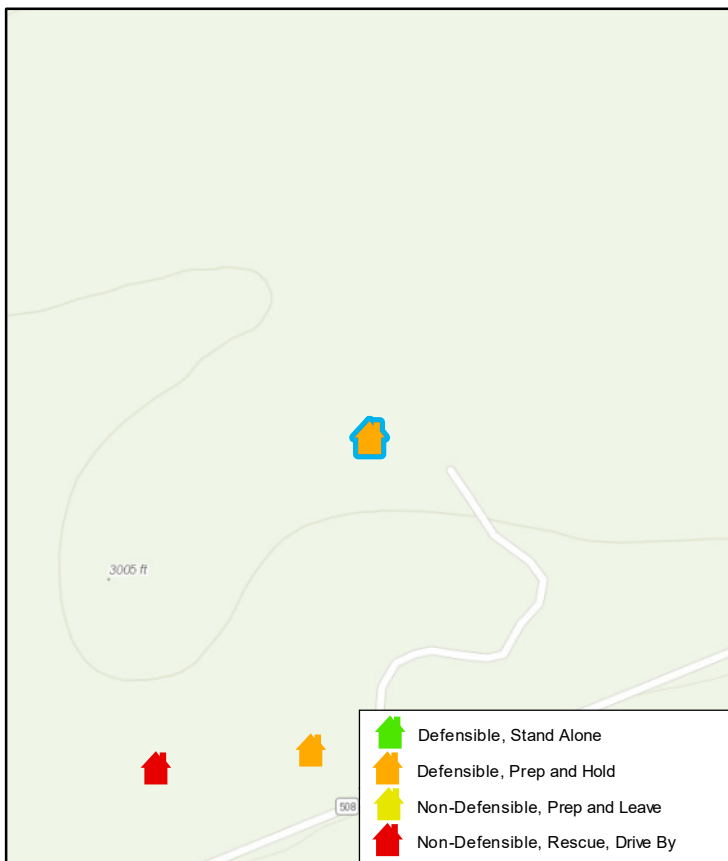
**Resources Needed to Protect Structure: Sprinklers around perimeter of residences**

**Hazard Notes: Tall amature radio antenna on site. Red slash and dozer piles within 100 feet of primary residence and garage shop SW adjacent property.**

**Water Source: FaucetHose**

**Mitigation Time: Less Than A Hour**

**Notes: Timber thinned north and below house. Two Corals wiith Guest House**





# Davis Structure Assessment #17

Collected Date/Time: 8/25/2018 9:24:01 PM, Collected By: Eric J Kurtz STPS Incident Number: MT-KNF-000161



**Location: 28825 Yaak River Road (Highway 508) , Yaak**

**Coordinates, DDM: 48°49.791, 115°42.986**

**Safety Zone Present: Yes**

**Type of Structure: Residential**

**Primary Structures: 2**

**Outbuildings: 4**

**Roof Material: Metal**

**Heat Traps: OpenEaves,WoodDeck,OtherReceptor**

**Siding Material: Wood**

**Electrical Power: Generator,Overhead**

**Gas to Structure: Aboveground**

**Fuel Surrounding Structure: Timber**

**Defensible Space: 0-30 Feet**

**Comm With ICP: Radio**

**Hazards: Fuels**

**Hazard Notes: Timber within 20 feet rear of residences. Large larch trees in front of residences  
Unmowed grass upto back door**

**Water Source: FaucetHose**

**Mitigation Time: Less Than A Hour**

**Notes: Yard fairly clear of yard debris. One Type 1 engine could safely defend the six adjacent structures if limited resources available**

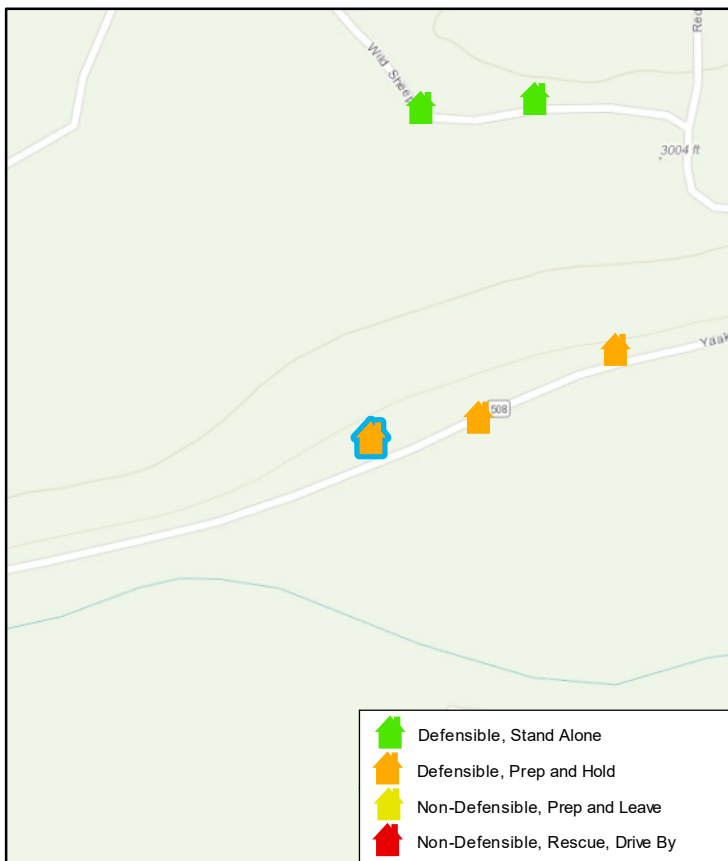
**Structure Triage: Defensible, Prep and Hold**

**Where is Safety Zone: Upper Yaak Fire Department  
and Refuse Area left out driveway 5 minutes**

**Access to Site: T1 Engine**

**Best Access From: Directly off Highway 508**

**Resources Needed to Protect Structure: Set up  
sprinklers behind rear of primary residence**



# Davis Structure Assessment #18

Collected Date/Time: 8/25/2018 9:24:01 PM, Collected By: Eric J Kurtz STPS Incident Number: MT-KNF-000161



**Location: 28867 Yaak River Road (Hwy 508) , Yaak**

**Coordinates, DDM: 48°49.797, 115°42.927**

**Safety Zone Present: Yes**

**Type of Structure: Residential**

**Primary Structures: 1**

**Outbuildings: 3**

**Roof Material: Metal**

**Heat Traps: OpenEaves,WoodDeck,OtherReceptor**

**Siding Material: Wood**

**Electrical Power: Underground,Generator**

**Gas to Structure: Aboveground**

**Fuel Surrounding Structure: Timber**

**Defensible Space: 30-50 Feet**

**Comm With ICP: Radio**

**Hazards: Other**

**Hazard Notes: Large woodpiles under open car shed leanto**

**Structure Triage: Defensible, Prep and Hold**

**Where is Safety Zone: 5 minutes north on Highway 508 to Upper Yaak Fire Department and Transfer**

**Access to Site: T1 Engine**

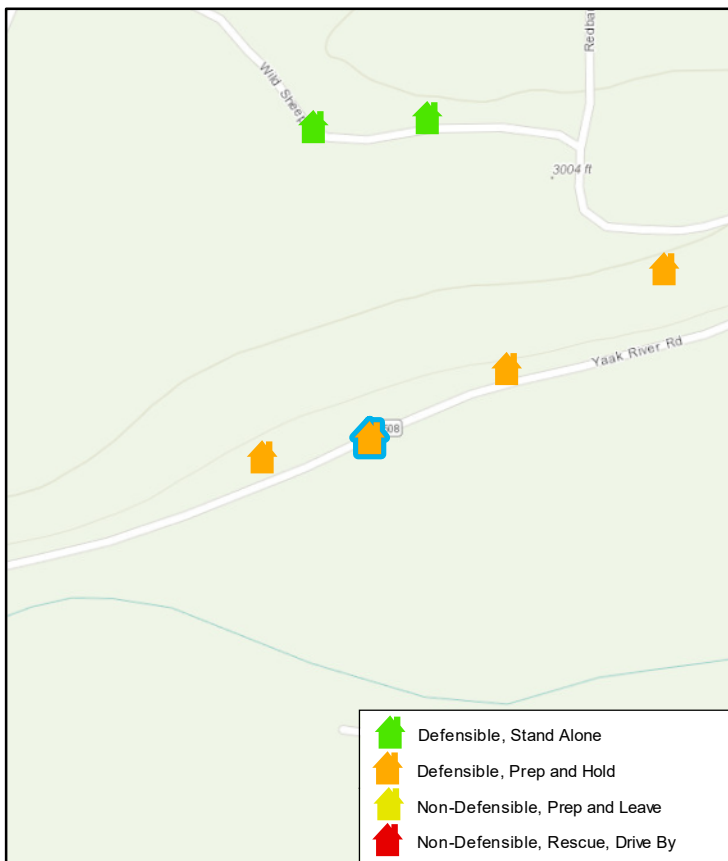
**Best Access From: Directly off Highway 508**

**Resources Needed to Protect Structure: None**

**Water Source: FaucetHose**

**Mitigation Time: Less Than A Hour**

**Notes: Very defendable residence**



# Davis Structure Assessment #19



Collected Date/Time: 8/25/2018 9:24:01 PM, Collected By: Eric J Kurtz STPS Incident Number: MT-KNF-000161

**Location: 35309 Yaak River Road ( Linehan 's Outfitting Company) , Yaak**

**Coordinates, DDM: 48°53.625, 115°40.333**

**Safety Zone Present: Yes**

**Type of Structure: MixedUse**

**Primary Structures: 3**

**Outbuildings: 1**

**Roof Material: Composite**

**Heat Traps: WoodDeck,OtherReceptor**

**Siding Material: Wood**

**Electrical Power: Underground,Generator**

**Gas to Structure: Aboveground**

**Fuel Surrounding Structure: Timber**

**Defensible Space: 0-30 Feet**

**Comm With ICP: Radio**

**Hazards: SepticTank,Fuels**

**Hazard Notes: Septic tank on south side of house. Woodshed within 10 feet of residence Propane BBQs and spare bottles**

**Water Source: FaucetHose**

**Mitigation Time: Less Than A Hour**

**Notes: Large two acre unmowed field on site of primary Residence as a Safety Zone and/or Helispot**

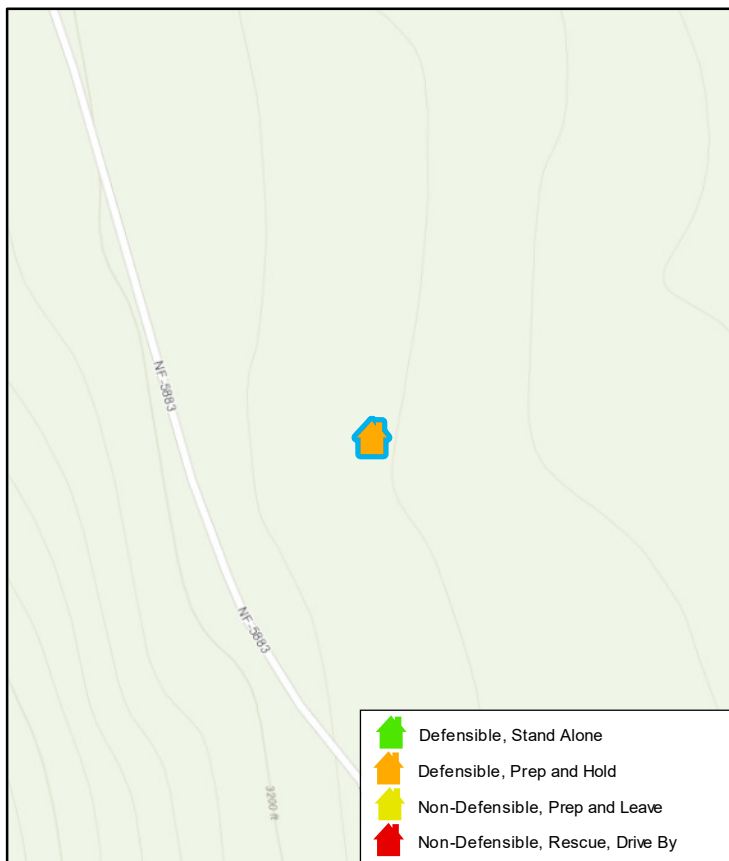
**Structure Triage: Defensible, Prep and Hold**

**Where is Safety Zone: On site burn off field or use dozer to blade to mineral soil**

**Access to Site: T1 Engine**

**Best Access From: Long driveway off of Yaak River Road. Three year round Rental cabins below primary residence. All the cabins have metal roofs, above**

**Resources Needed to Protect Structure: None**



# Davis Structure Assessment #20



Collected Date/Time: 8/25/2018 9:24:01 PM, Collected By: Eric J Kurtz STPS Incident Number: MT-KNF-000161

**Location: Lap Creek Road , Yaak**

**Coordinates, DDM: 48°53.561, 115°40.049**

**Safety Zone Present: No**

**Type of Structure: Residential**

**Primary Structures: 1**

**Outbuildings: 0**

**Roof Material: Metal**

**Heat Traps: OpenEaves**

**Siding Material: Wood**

**Electrical Power: Underground**

**Gas to Structure: Aboveground**

**Fuel Surrounding Structure: Timber**

**Defensible Space: 0-30 Feet**

**Comm With ICP: Radio**

**Hazards: Fuels,Other**

**Hazard Notes: Heavily brushed in access road and limited turnaround Two Unburned brush piles below rear of structure**

**Water Source: None**

**Mitigation Time: 1-2 Hours**

**Notes: Seasonal log home. USFS Rd gate acces 100 feet from driveway. Locked USFS gate accesses FS Road 3101**

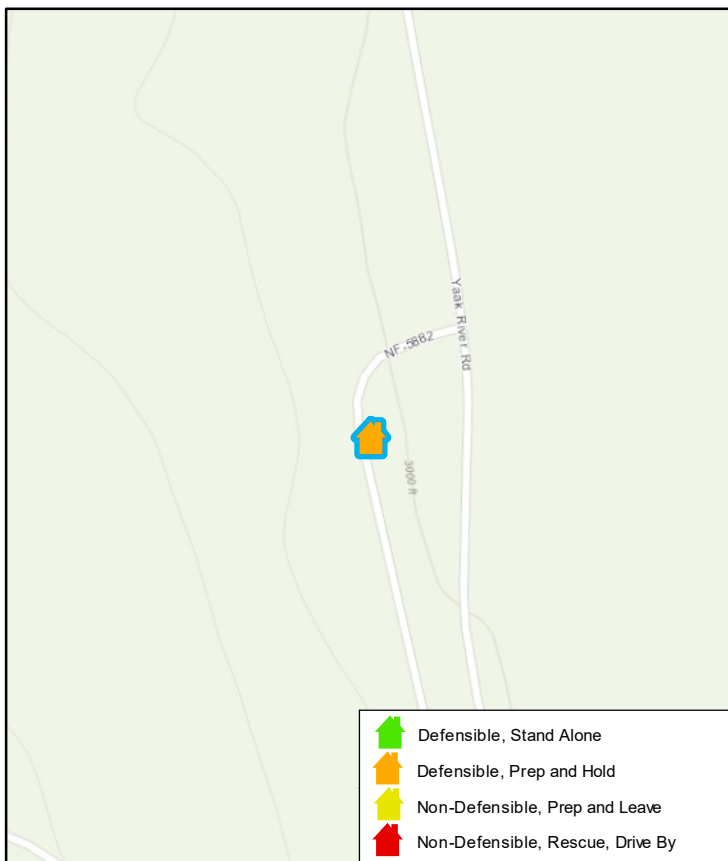
**Structure Triage: Defensible, Prep and Hold**

**Where is Safety Zone: Lafferty's Field Mile Marker 37.25 Yaak River Road (2018 Davis Fire Heavy**

**Access to Site: T1 Engine**

**Best Access From: Off of Yaak River Road**

**Resources Needed to Protect Structure: Saw team with hand crew or feller buncher with skidder to increase Defesible Space**



# Davis Structure Assessment #21



Collected Date/Time: 8/25/2018 9:24:01 PM, Collected By: Eric J Kurtz STPS Incident Number: MT-KNF-000161

**Location: 300 Wildsheep Drive , Yaak**

**Coordinates, DDM: 48°50.073, 115°43.179**

**Safety Zone Present: Yes**

**Type of Structure: Residential**

**Primary Structures: 1**

**Outbuildings: 1**

**Roof Material: Metal**

**Heat Traps: WoodDeck,OtherReceptor**

**Siding Material: Wood**

**Electrical Power: Underground,Generator**

**Gas to Structure: Aboveground**

**Fuel Surrounding Structure: Timber**

**Defensible Space: 0-30 Feet**

**Comm With ICP: Radio**

**Hazards: Fuels,NoTurnAround,Other**

**Hazard Notes: Huge pile of exposed firewood. Large dead snag within 20 feet of residence. Scattered yard debri and hazmat materials. Working on creating Defesible Space.**

**Water Source: FaucetHose**

**Mitigation Time: Less Than A Hour**

**Notes: Reassess site before engaging. Retired career firefighter and local volunteer firefighter on Upper Yaak RFD**

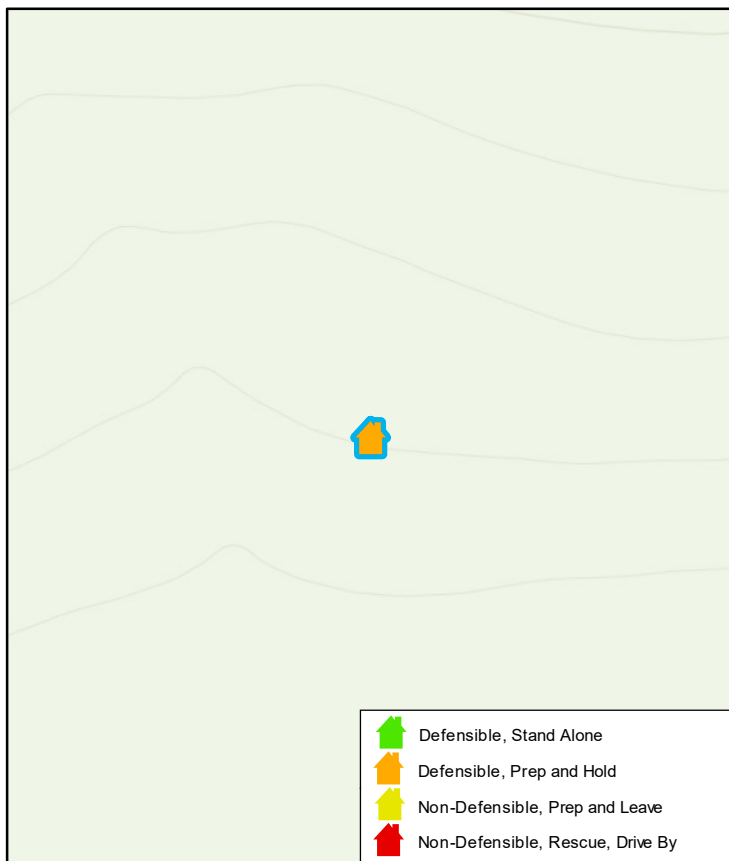
**Structure Triage: Defensible, Prep and Hold**

**Where is Safety Zone: Down the driveway on Wildsheep Drive to Red Band Road left to**

**Access to Site: T 3/4 Engine**

**Best Access From: Shooting Range Rood to Red Band Road to Wildsheep Road**

**Resources Needed to Protect Structure: Sprinklers set up around residence. May have to set up a folda-tank with Mark 3 pump to supply sprinklers**



## Davis Structure Assessment #22

Collected Date/Time: 8/25/2018 9:24:01 PM, Collected By: Eric J Kurtz STPS Incident Number: MT-KNF-000161



**Location: 32529 Yaak River Road: Yaak Community Hall (Mile Marker 30) , Yaak**

**Coordinates, DDM: 48°51.315, 115°40.025**

**Safety Zone Present: No**

**Type of Structure: Other**

**Primary Structures: 1**

**Outbuildings: 2**

**Roof Material:**

**Heat Traps: Other Receptor**

**Siding Material: Wood**

**Electrical Power: Overhead**

**Gas to Structure: None**

**Fuel Surrounding Structure: Timber**

**Defensible Space: 30-50 Feet**

**Comm With ICP: Radio**

**Hazards: Fuels**

**Hazard Notes: Attached rear woodshed full**

**Structure Triage: Defensible, Prep and Hold**

**Where is Safety Zone: 2 miles south on the Yaak River Road to Upper Yaak Fire Department**

**Access to Site: T1 Engine**

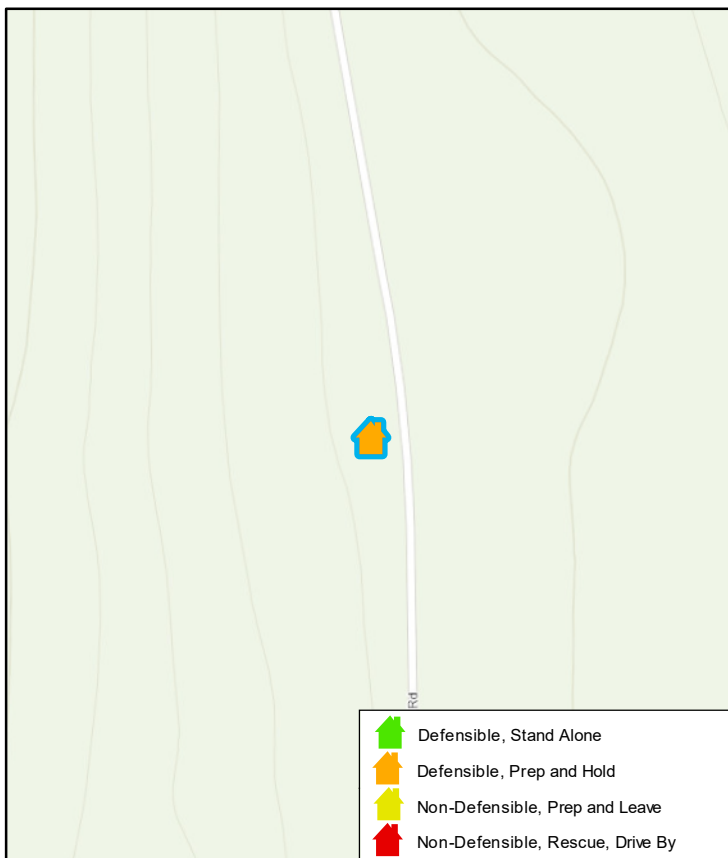
**Best Access From: Directly off Yaak River Road**

**Resources Needed to Protect Structure: Option of setting up sprinklers from a fold a tank with a Mark 3 pump refilled by a Water Tender if Prep and Leave option**

**Water Source: None**

**Mitigation Time: Less Than A Hour**

**Notes: Former historic US Forest Service cabin built in 1925 donated the community of Yaak. Type 2 hancrew assigned to create Defesible Space around the Community Hall. Structure locate on US Forest Service land**



# Davis Structure Assessment #23

Collected Date/Time: 8/25/2018 9:24:01 PM, Collected By: Eric J Kurtz STPS Incident Number: MT-KNF-000161



**Location: 30453 Yaak River Road , Yaak**

**Coordinates, DDM: 48°50.479, 115°41.097**

**Safety Zone Present: Yes**

**Type of Structure: Residential**

**Primary Structures: 1**

**Outbuildings: 0**

**Roof Material: Composite**

**Heat Traps: OtherReceptor,WoodDeck**

**Siding Material: Wood**

**Electrical Power: Generator**

**Gas to Structure: None**

**Fuel Surrounding Structure: Timber**

**Defensible Space: 0-30 Feet**

**Comm With ICP: Radio**

**Hazards: Other**

**Hazard Notes: Steep driveway approach. Woodpile within 10 feet of cabin**

**Structure Triage: Defensible, Prep and Hold**

**Where is Safety Zone: Yaak Elementary school .5 mile south down Yaak River Road**

**Access to Site: T 3/4 Engine**

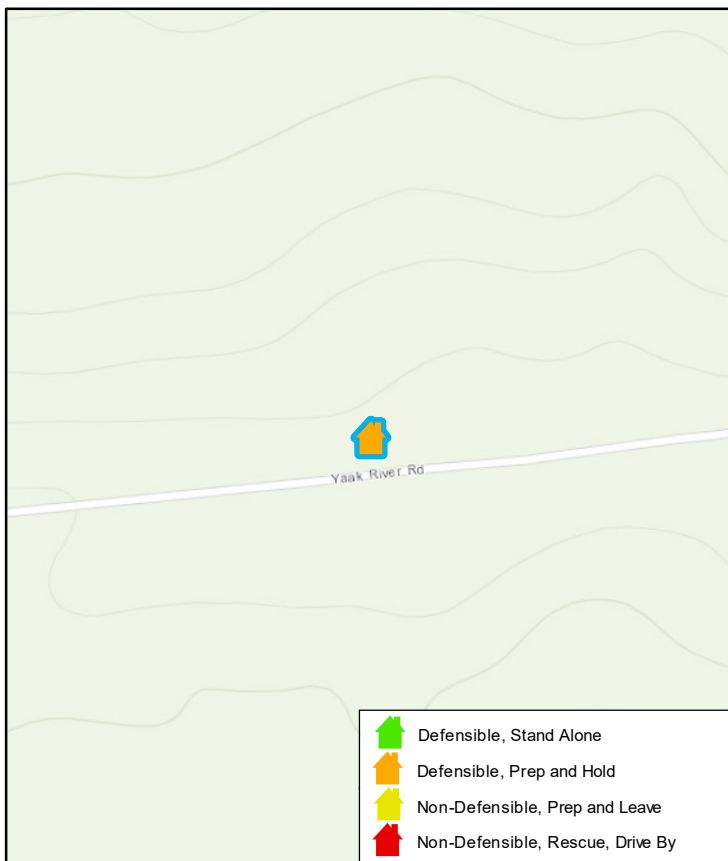
**Best Access From: Directly off Yaak River Road**

**Resources Needed to Protect Structure: None**

**Water Source: None**

**Mitigation Time: Less Than A Hour**

**Notes: Could park Type 1 Engine at base of driveway hill instead of parking a Type 3 at structure**



# Davis Structure Assessment #24



Collected Date/Time: 8/25/2018 9:24:01 PM, Collected By: Eric J Kurtz STPS Incident Number: MT-KNF-000161

Location: **Unkown , Yaak**

Coordinates, DDM: **48°50.271, 115°41.905**

Safety Zone Present: **Yes**

Type of Structure: **Residential**

Primary Structures: **1**

Outbuildings: **1**

Roof Material: **Composite**

Heat Traps:

Siding Material: **Vinyl**

Electrical Power: **Underground,Generator**

Gas to Structure: **None**

Fuel Surrounding Structure: **Timber**

Defensible Space: **0-30 Feet**

Comm With ICP: **Radio**

Hazards: **Fuels,Other**

Hazard Notes: **Fabric covered Yurt. (Pirate's Place). Woodpiles within 30 feet of Yurt. Tight canopied lodgepole stand surrounding yurt**

Water Source: **None**

Mitigation Time: **1-2 Hours**

Notes: **Structure ver susceptible to flying hot embers. Do not over comit resources. Maybe non defendable prep and leave**

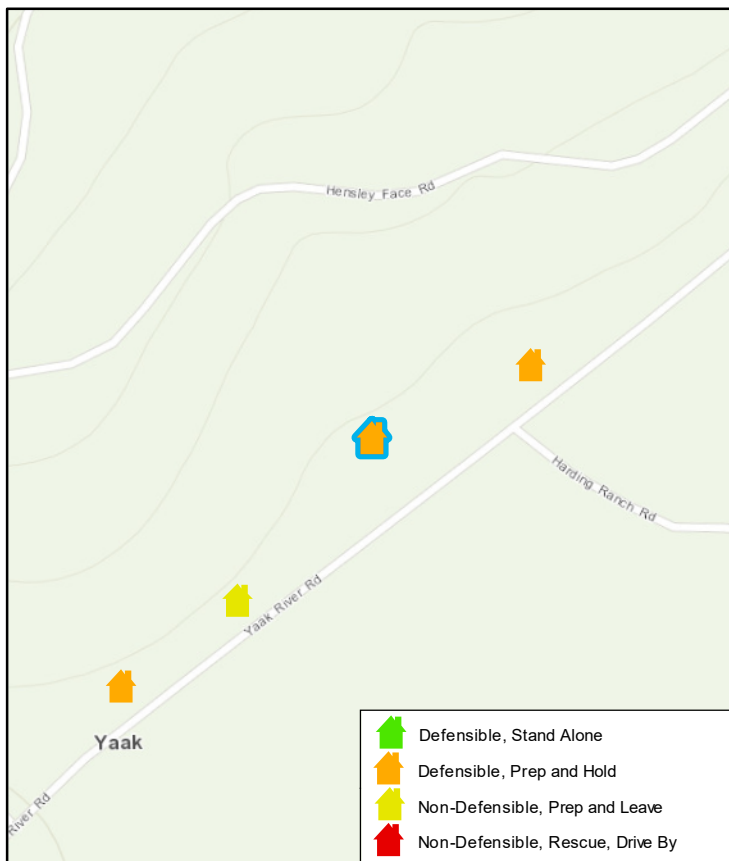
Structure Triage: **Defensible, Prep and Hold**

Where is Safety Zone: **South on Yaak River Road to Upper Yaak Fire Department 1 mile away**

Access to Site: **T1 Engine**

Best Access From: **100 foot driveway directly off of Yaak River Road**

Resources Needed to Protect Structure: **Saw crew**





## Davis Structure Assessment #25

Collected Date/Time: 8/25/2018 9:24:01 PM, Collected By: Eric J Kurtz STPS Incident Number: MT-KNF-000161



**Location: MooseTails Cabin , Yaak**

**Coordinates, DDM: 48°50.213, 115°41.979**

**Safety Zone Present: Yes**

**Type of Structure: Other**

**Primary Structures: 1**

**Outbuildings: 2**

**Roof Material: Metal**

**Heat Traps: OpenEaves**

**Siding Material: Wood**

**Electrical Power: None**

**Gas to Structure: None**

**Fuel Surrounding Structure: Timber**

**Defensible Space: None**

**Comm With ICP: Radio**

**Hazards: Fuels**

**Hazard Notes: Uncut grass surrounding cabins. Limited Defensible Space**

**Water Source: None**

**Mitigation Time: 1-2 Hours**

**Notes: Locked cable across driveway. Empty hunting cabin**

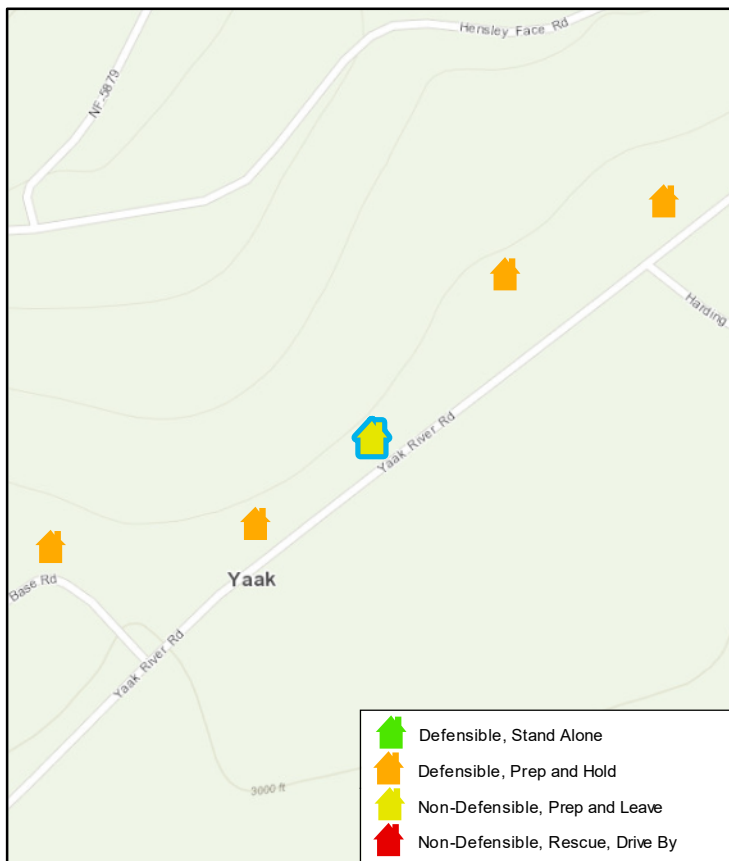
**Structure Triage: Non-Defensible, Prep and Leave**

**Where is Safety Zone: South on Yaak River Road to Upper Yaak Fire Department 5 minutes away**

**Access to Site: T 3/4 Engine**

**Best Access From: Directly off Yaak River Road**

**Resources Needed to Protect Structure: Short hand crew with chainsaws and weed eater**



## Davis Structure Assessment #26

Collected Date/Time: 8/25/2018 9:24:01 PM, Collected By: Eric J Kurtz STPS Incident Number: MT-KNF-000161



**Location: 29697 Yaak River Road , Yaak**

**Coordinates, DDM: 48°50.183, 115°42.042**

**Safety Zone Present: Yes**

**Type of Structure: Residential**

**Primary Structures: 1**

**Outbuildings: 1**

**Roof Material: Metal**

**Heat Traps: OpenEaves**

**Siding Material: Wood**

**Electrical Power: Overhead,Generator**

**Gas to Structure: Aboveground**

**Fuel Surrounding Structure: Timber**

**Defensible Space: 0-30 Feet**

**Comm With ICP: Radio**

**Hazards: HazMat,Other**

**Structure Triage: Defensible, Prep and Hold**

**Where is Safety Zone: Down Yaak River Road to Upper Yaak Fire Department**

**Access to Site: T1 Engine**

**Best Access From: Directly off Yaak River Road**

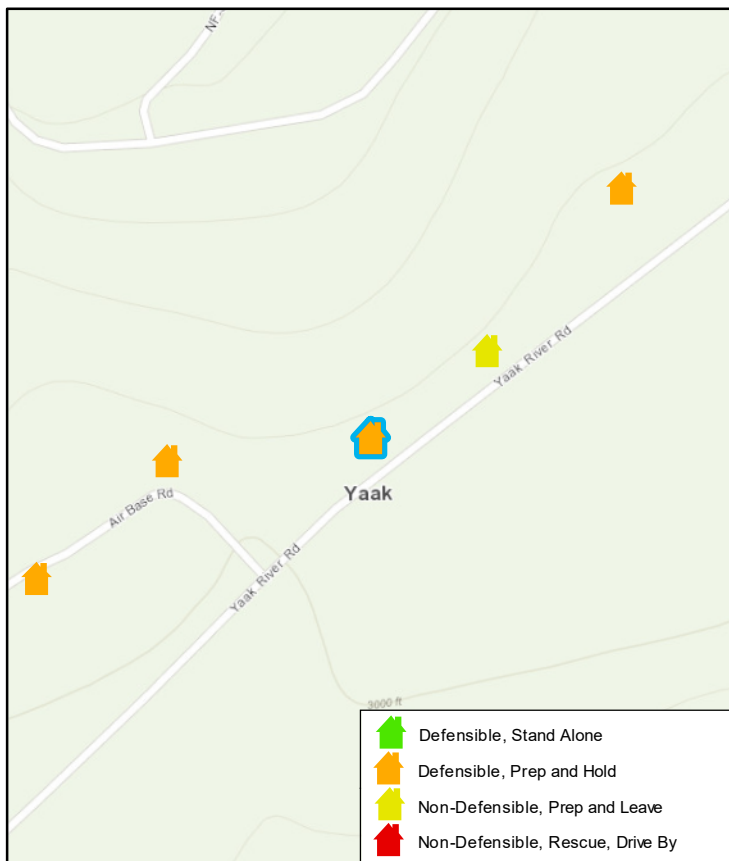
**Resources Needed to Protect Structure: None**

**Hazard Notes: Lots of yard clutter and vehicles on site BBQ Propane tanks on front porch. Open car port and shop area. Large unburied slash pile on hill above house. Large woodshed connected to rear of**

**Water Source: None**

**Mitigation Time: Less Than A Hour**

**Notes: Elderly residence owners may need assistance during evacuation**



## Davis Structure Assessment #27

Collected Date/Time: 8/25/2018 9:24:01 PM, Collected By: Eric J Kurtz STPS Incident Number: MT-KNF-000161



**Location: Unknown , Yaak**

**Coordinates, DDM: 48°50.176, 115°42.153**

**Safety Zone Present: Yes**

**Type of Structure: Residential**

**Primary Structures: 1**

**Outbuildings: 1**

**Roof Material: Metal**

**Heat Traps: WoodDeck,OtherReceptor**

**Siding Material: Wood**

**Electrical Power: Underground**

**Gas to Structure: Aboveground**

**Fuel Surrounding Structure: Timber**

**Defensible Space: 30-50 Feet**

**Comm With ICP: Radio,None**

**Hazards: Animals**

**Hazard Notes: Dog kennel full Two tall snags twenty feet from residence Woodpiles on side of garage/dog kennels**

**Water Source: FaucetHose**

**Mitigation Time: Less Than A Hour**

**Notes: Hot tub on front porch as possible water source**

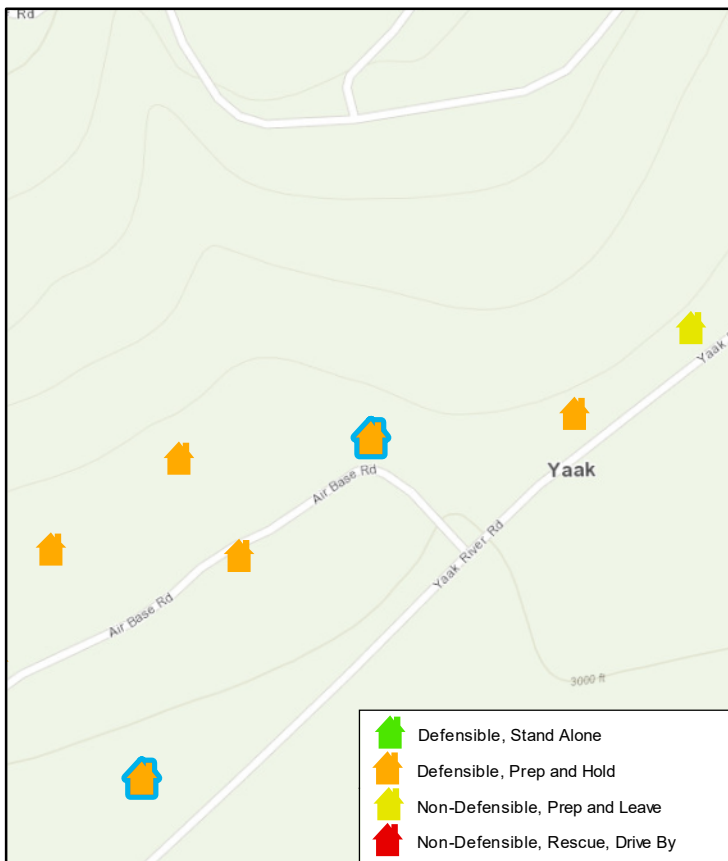
**Structure Triage: Defensible, Prep and Hold**

**Where is Safety Zone: Upper Yaak Fire Department  
5 minutes south on Yaak River Road**

**Access to Site: T1 Engine**

**Best Access From: Off Yaak River Road**

**Resources Needed to Protect Structure: None**



## Davis Structure Assessment #28

Collected Date/Time: 8/25/2018 9:24:01 PM, Collected By: Eric J Kurtz STPS Incident Number: MT-KNF-000161



**Location: 127 Airbase Road , Yaak**

**Coordinates, DDM: 48°50.135, 115°42.225**

**Safety Zone Present: Yes**

**Type of Structure: Residential**

**Primary Structures: 1**

**Outbuildings: 0**

**Roof Material: Composite**

**Heat Traps: OpenEaves**

**Siding Material: Wood**

**Electrical Power: Underground,Generator**

**Gas to Structure: None**

**Fuel Surrounding Structure: Timber**

**Defensible Space: 0-30 Feet**

**Comm With ICP: Radio**

**Hazards: Other,HazMat**

**Hazard Notes: Large woodpiles within 30 feet of structure. Combination shop and living quarters under construction. Cluttered yard area**

**Water Source: FaucetHose**

**Mitigation Time: Less Than A Hour**

**Notes: Very easy access**

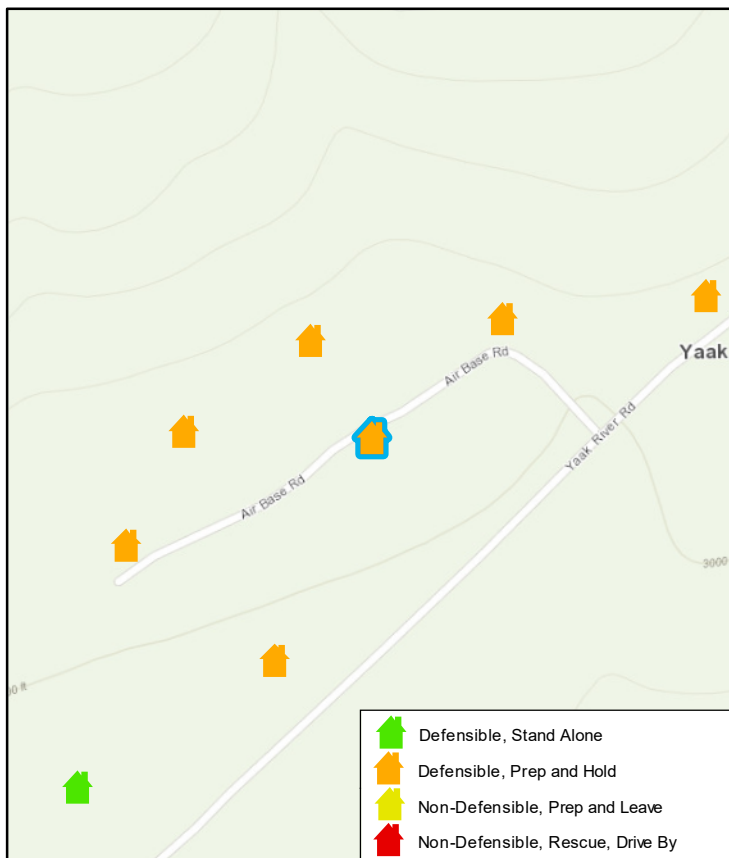
**Structure Triage: Defensible, Prep and Hold**

**Where is Safety Zone: Airbase Road to Upper Yaak Fire Department**

**Access to Site: T1 Engine**

**Best Access From: Airbase Road off of Yaak River Road**

**Resources Needed to Protect Structure: See 230 Airbase Road notes**



# Davis Structure Assessment #29

Collected Date/Time: 8/25/2018 9:24:01 PM, Collected By: Eric J Kurtz STPS Incident Number: MT-KNF-000161



**Location: Mystery Lane , Yaak**

**Coordinates, DDM: 48°49.931, 115°42.524**

**Safety Zone Present: Yes**

**Type of Structure: MixedUse**

**Primary Structures: 5**

**Outbuildings: 1**

**Roof Material: Metal**

**Heat Traps: OpenEaves,OtherReceptor**

**Siding Material: Wood**

**Electrical Power: Generator**

**Gas to Structure: Aboveground**

**Fuel Surrounding Structure: Timber**

**Defensible Space: 0-30 Feet**

**Comm With ICP: Radio**

**Hazards: Fuels,HazMat,Other**

**Hazard Notes: Cabin rental site with a few year round residences. Seasonal RV parked too Many vehicles and yard debris on site. Crowded. High grass and knapweed needs to be weed whacked.**

**Water Source: FaucetHose**

**Mitigation Time: 1-2 Hours**

**Notes: None**

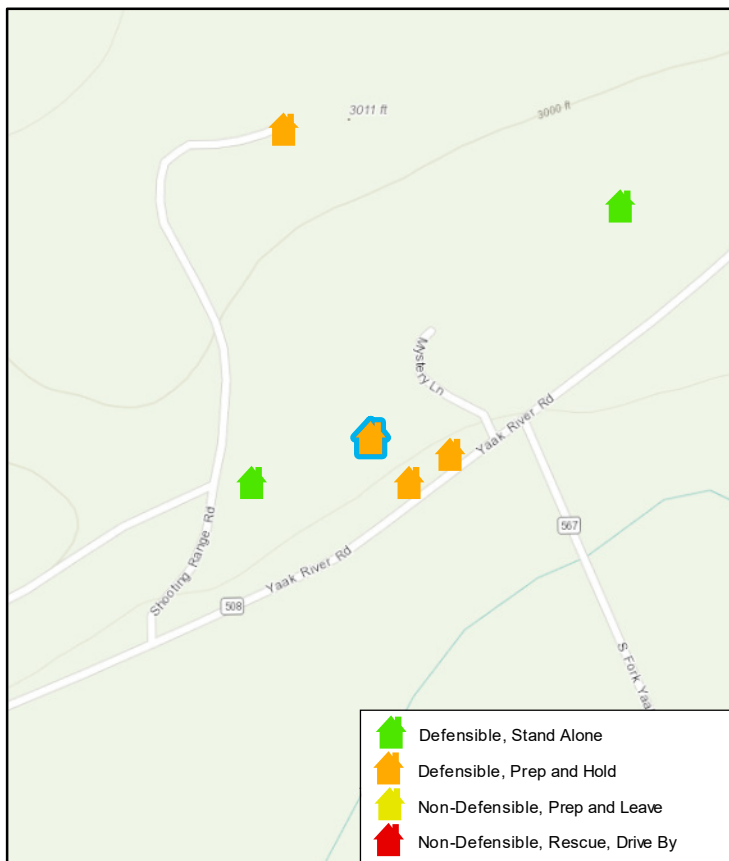
**Structure Triage: Defensible, Prep and Hold**

**Where is Safety Zone: On site**

**Access to Site: T1 Engine**

**Best Access From: Mystery Lane directly off of Yaak River Road behind the Dirty Shame Saloon**

**Resources Needed to Protect Structure: None**



# Davis Structure Assessment #30



Collected Date/Time: 8/25/2018 9:24:01 PM, Collected By: Eric J Kurtz STPS Incident Number: MT-KNF-000161

**Location: Yaak River Mercantile on Yaak River Road (Highway 508 and Yaak South Fork Road , Yaak**

**Coordinates, DDM: 48°49.924, 115°42.482**

**Safety Zone Present: Yes**

**Type of Structure: MixedUse**

**Primary Structures: 1**

**Outbuildings: 3**

**Roof Material: Metal**

**Heat Traps: OpenEaves,WoodDeck,OtherReceptor**

**Siding Material: Wood**

**Electrical Power: Overhead**

**Gas to Structure: Aboveground**

**Fuel Surrounding Structure: Grass**

**Defensible Space: 30-50 Feet**

**Comm With ICP: Radio**

**Hazards: HazMat,Other**

**Structure Triage: Defensible, Prep and Hold**

**Where is Safety Zone: Onsite and Upper Yaak Fire Department site uphill across the street from**

**Access to Site: T1 Engine**

**Best Access From: Directly off Highway 508 (Yaak River Road) and FS Road 68 (South Fork Yaak River Road)**

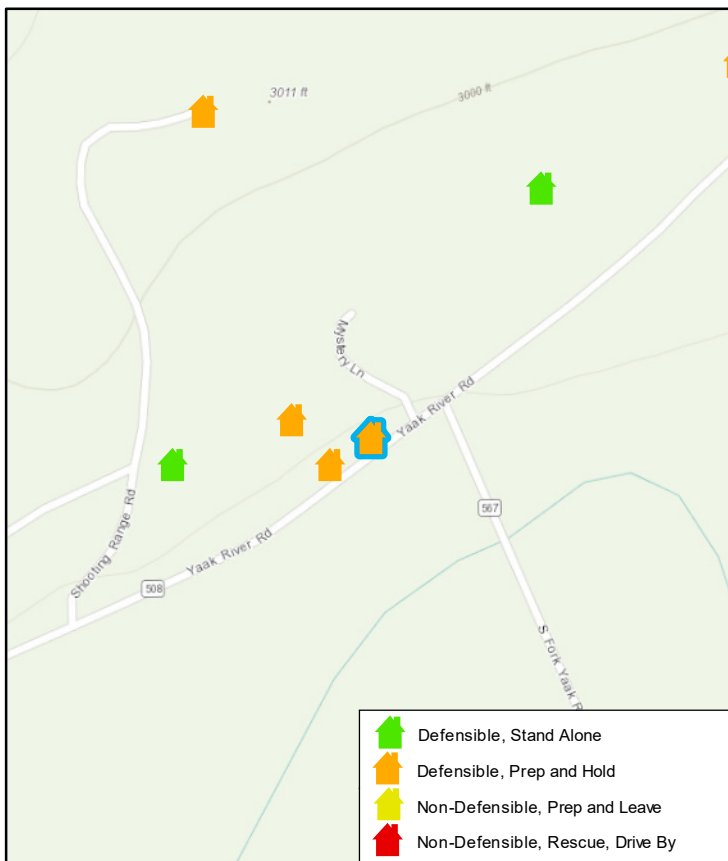
**Resources Needed to Protect Structure: None**

**Hazard Notes: Above ground 1500 Unleaded commercial fuel tank. Commercial cage of twenty 5 lb LPG tanks for sale in front of store. Large woodshed within 30 feet of store. Open aired wood band stage and**

**Water Source: FaucetHose,Creek**

**Mitigation Time: Less Than A Hour**

**Notes: Famous local historic buildings. Hub of Yaak MT Community**



# Davis Structure Assessment #31

Collected Date/Time: 8/25/2018 9:24:01 PM, Collected By: Eric J Kurtz STPS Incident Number: MT-KNF-000161



**Location: Dirty Shame Saloon , Yaak**

**Coordinates, DDM: 48°49.915, 115°42.504**

**Safety Zone Present: Yes**

**Type of Structure: MixedUse**

**Primary Structures: 2**

**Outbuildings: 3**

**Roof Material: Metal**

**Heat Traps: OpenEaves,WoodDeck,OtherReceptor**

**Siding Material: Wood**

**Electrical Power: Overhead**

**Gas to Structure: Aboveground**

**Fuel Surrounding Structure: Grass**

**Defensible Space: 0-30 Feet**

**Comm With ICP: Radio**

**Hazards: HazMat,Other,Fuels,Animals**

**Hazard Notes: 1000 gallon concrete Convault fuel cell empty. Partial shake roof. Yard debris, abandon vehicles and campers. Grassy uncut slope up against rear of buildings. Wild and crazy locals bar!!**

**Water Source: FaucetHose,Creek**

**Mitigation Time: Less Than A Hour**

**Notes: Famous local landmark. Bigfoot has been sighted on the premises**

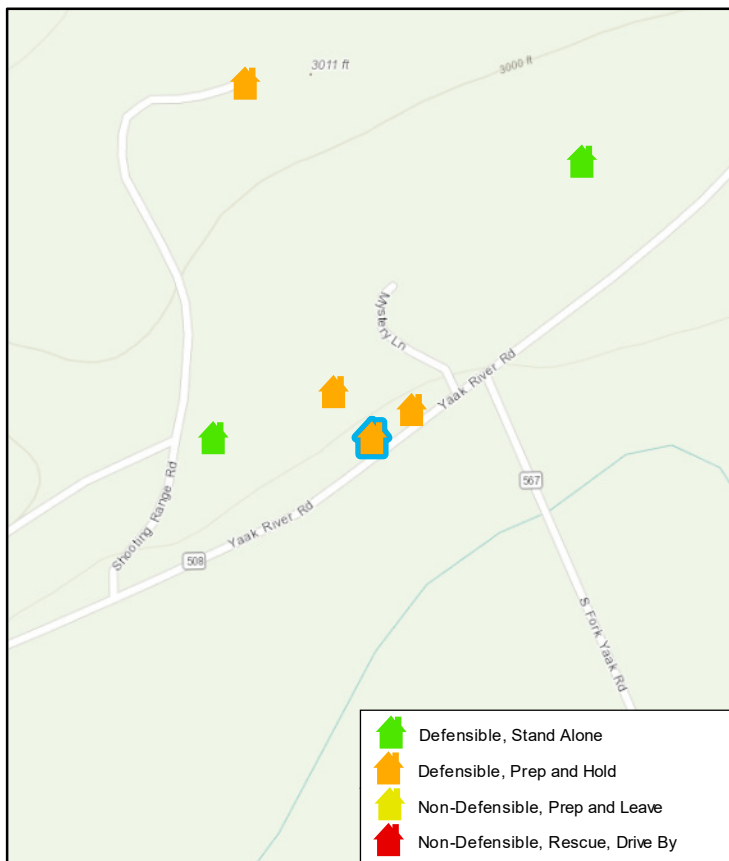
**Structure Triage: Defensible, Prep and Hold**

**Where is Safety Zone: Upper Yaak Fire Department above saloon**

**Access to Site: T1 Engine**

**Best Access From: Directly off Yaak River Road in Downtown Yaak**

**Resources Needed to Protect Structure: None**



# Davis Structure Assessment #32



Collected Date/Time: 8/25/2018 9:24:01 PM, Collected By: Eric J Kurtz STPS Incident Number: MT-KNF-000161

**Location: Yaak Elementary School , Yaak**

**Coordinates, DDM: 48°50.296, 115°41.818**

**Safety Zone Present: Yes**

**Type of Structure: MixedUse**

**Primary Structures: 1**

**Outbuildings: 2**

**Roof Material: Metal**

**Heat Traps: OpenEaves,WoodDeck,OtherReceptor**

**Siding Material: Wood**

**Electrical Power: Overhead,Generator**

**Gas to Structure: Aboveground**

**Fuel Surrounding Structure: Grass**

**Defensible Space: 0-30 Feet**

**Comm With ICP: Radio**

**Hazards: Other**

**Hazard Notes: Wood piles on rear deck and within 30 feet of school buildings Residence is occupied by a separate family, not the resident teacher**

**Water Source: FaucetHose**

**Mitigation Time: Less Than A Hour**

**Notes: Historical 1920's log structure built as a 4 room elementary school house. Possible ICP location. Eight students K thru 8 plus one teacher and maintenance/assistant teacher 2018 school year.**

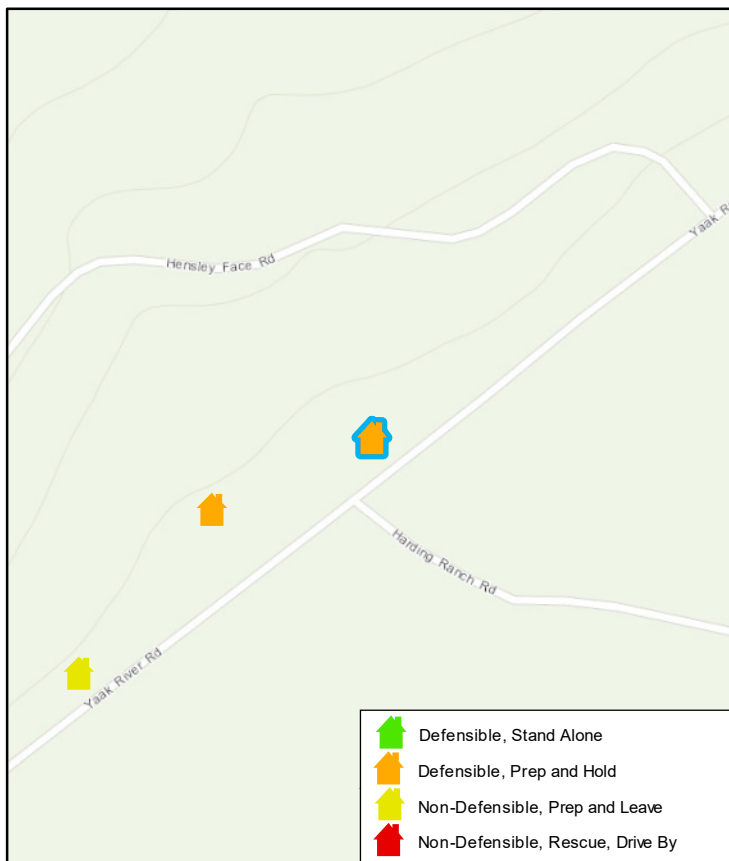
**Structure Triage: Defensible, Prep and Hold**

**Where is Safety Zone: Onsite grass school play ground**

**Access to Site: T1 Engine**

**Best Access From: Directly off of Yaak River Road**

**Resources Needed to Protect Structure: None**





# Davis Structure Assessment #33

Collected Date/Time: 8/25/2018 9:24:01 PM, Collected By: Eric J Kurtz STPS Incident Number: MT-KNF-000161



**Location: Upper Yaak Volunteer Fire Department off of Shooting Range Road , Yaak**

**Coordinates, DDM: 48°49.916, 115°42.589**

**Safety Zone Present: Yes**

**Structure Triage: Defensible, Stand Alone**

**Type of Structure: Other**

**Where is Safety Zone: On site**

**Primary Structures: 1**

**Outbuildings: 1**

**Access to Site: T1 Engine**

**Roof Material: Metal**

**Heat Traps: NotApplicable**

**Best Access From: Shooting Range Road off of Highway 508**

**Siding Material: Metal**

**Electrical Power: Underground,Generator**

**Gas to Structure: Aboveground**

**Resources Needed to Protect Structure: None**

**Fuel Surrounding Structure: Grass**

**Defensible Space: 50-100 Feet**

**Comm With ICP: Radio**

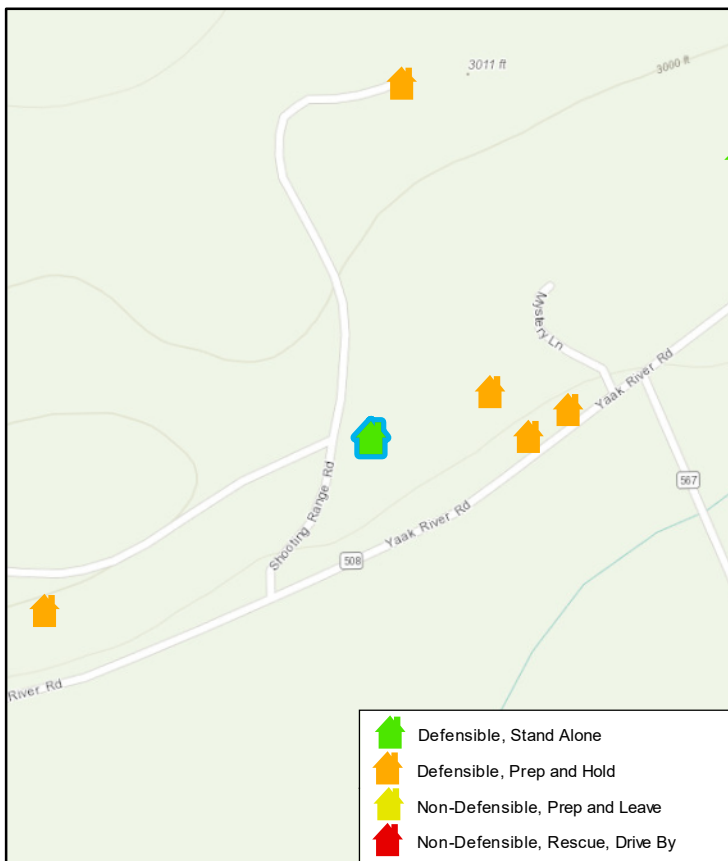
**Hazards: HazMat**

**Hazard Notes: 1200 gallon diesel fuel tender on site for VFD fire apparatus**

**Water Source: PortaTankPumpkin,FaucetHose**

**Mitigation Time: None Needed**

**Notes: Excellent Safety Zone, Staging Area, medical heispot, or ICP**



# Davis Structure Assessment #34



Collected Date/Time: 8/25/2018 9:24:01 PM, Collected By: Eric J Kurtz STPS Incident Number: MT-KNF-000161

**Location: 292383 Yaak River Road , Yaak**

**Coordinates, DDM: 48°50.012, 115°42.387**

**Safety Zone Present: Yes**

**Type of Structure: MixedUse**

**Primary Structures: 1**

**Outbuildings: 1**

**Roof Material: Metal**

**Heat Traps: OpenEaves,OtherReceptor**

**Siding Material: Wood**

**Electrical Power: Underground**

**Gas to Structure: Aboveground**

**Fuel Surrounding Structure: Timber**

**Defensible Space: 30-50 Feet**

**Comm With ICP: Radio**

**Hazards: Other**

**Hazard Notes: Large woodshed with 30 feet of residence. Open car port area**

**Water Source: FaucetHose**

**Mitigation Time: None Needed**

**Notes: Excellent turnaround at structures. Heavy equipment on site**

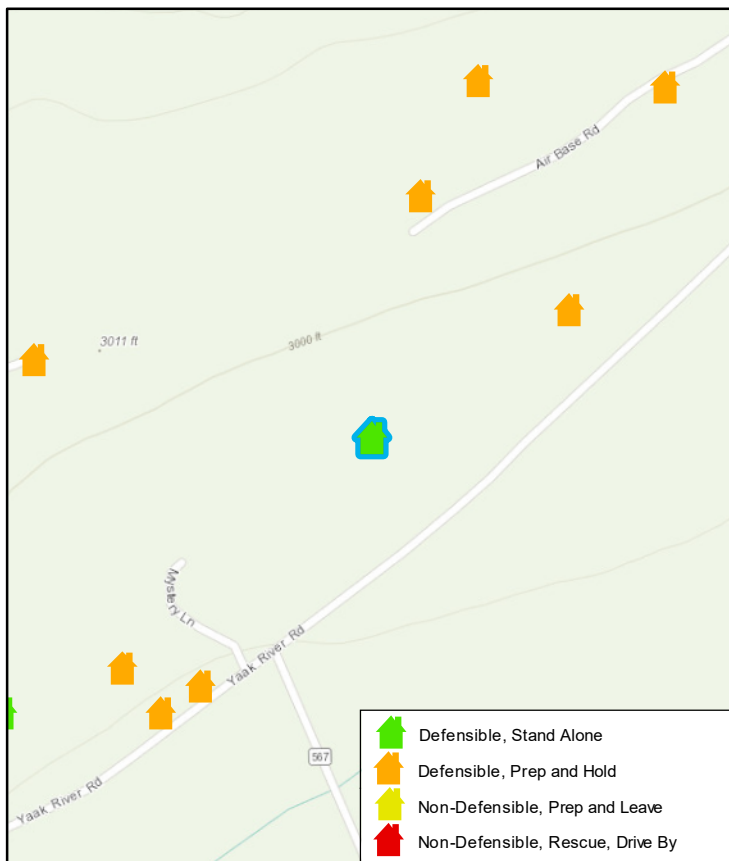
**Structure Triage: Defensible, Stand Alone**

**Where is Safety Zone: Onsite and Upper Yaak Fire Department 5 minutes south**

**Access to Site: T1 Engine**

**Best Access From: 100 feet off Yaak River Road**

**Resources Needed to Protect Structure: None**



# Davis Structure Assessment #35

Collected Date/Time: 8/25/2018 9:24:01 PM, Collected By: Eric J Kurtz STPS Incident Number: MT-KNF-000161



**Location: Yaak Rod and Gun Club end of Shooting Range Road , Yaak**

**Coordinates, DDM: 48°50.042, 115°42.569**

**Safety Zone Present: Yes**

**Structure Triage: Defensible, Prep and Hold**

**Type of Structure: Other**

**Where is Safety Zone: On site**

**Primary Structures: 1**

**Outbuildings: 1**

**Access to Site: T1 Engine**

**Roof Material: Metal**

**Heat Traps: OtherReceptor**

**Best Access From: Shooting Range Road off of Yaak River Road (Highway 508)**

**Siding Material: Wood**

**Electrical Power: Underground**

**Gas to Structure: None**

**Resources Needed to Protect Structure: None**

**Fuel Surrounding Structure: Grass**

**Defensible Space: >100-Feet**

**Comm With ICP: Radio**

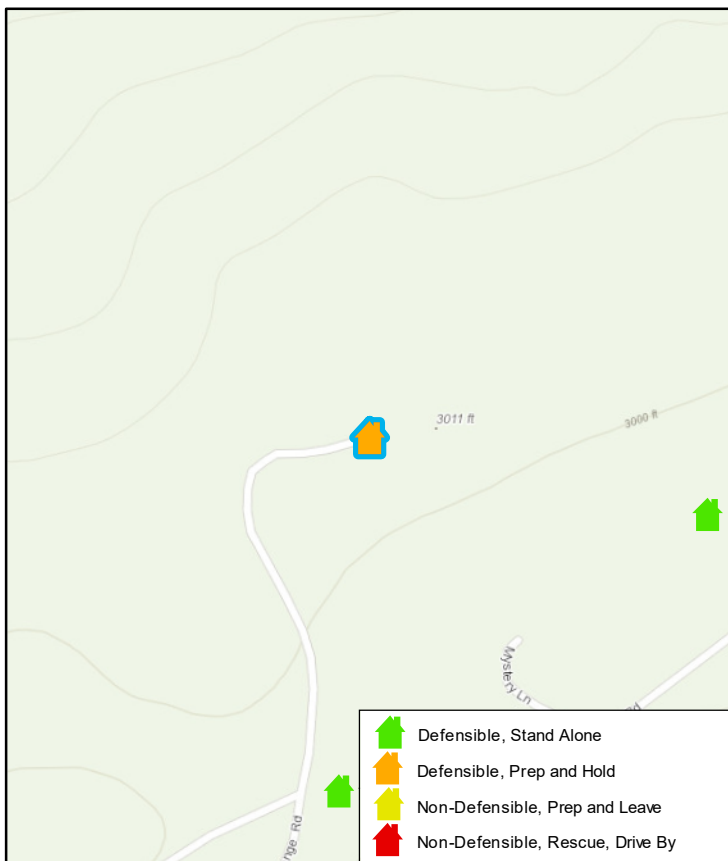
**Hazards: Other**

**Hazard Notes: Woodshed**

**Water Source: FaucetHose**

**Mitigation Time: Less Than A Hour**

**Notes: None**



# Davis Structure Assessment #36

Collected Date/Time: 8/25/2018 9:24:01 PM, Collected By: Eric J Kurtz STPS Incident Number: MT-KNF-000161



**Location: 291 Wild Sheep Drive , Yaak**

**Coordinates, DDM: 48°49.871, 115°43.195**

**Safety Zone Present: Yes**

**Type of Structure: Residential**

**Primary Structures: 1**

**Outbuildings: 4**

**Roof Material: Metal**

**Heat Traps: WoodDeck,NotApplicable,OtherReceptor**

**Siding Material: Wood**

**Electrical Power: Underground**

**Gas to Structure: Underground**

**Fuel Surrounding Structure: Timber**

**Defensible Space: 30-50 Feet**

**Comm With ICP: Radio**

**Hazards: Other**

**Hazard Notes: Firewood piles stacked in carport, decks and two large wood sheds within 30 feet of residence. Very narrow driveway entrance steel gate**

**Water Source: FaucetHose**

**Mitigation Time: Less Than A Hour**

**Notes: Total of 46 acres of private forest ground under various stages of fuels treatments. May have to continue limbing up pine trees around residence**

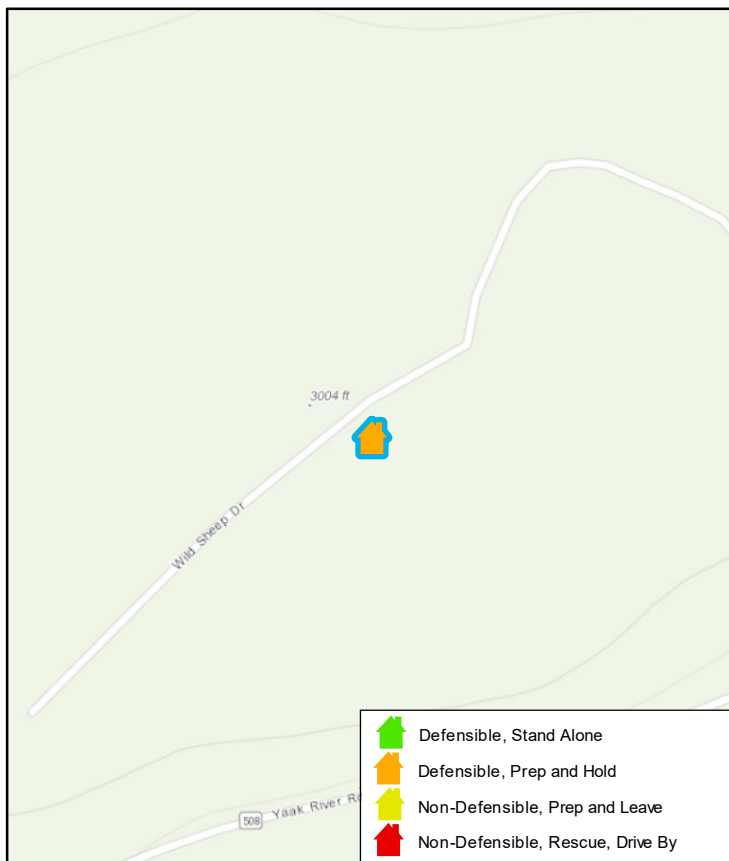
**Structure Triage: Defensible, Prep and Hold**

**Where is Safety Zone: Out driveway down Wildsheep Drive left on Red Band Drive left on**

**Access to Site: T 3/4 Engine**

**Best Access From: Shooting Range Road left on Red Band Road to Wildsheep Road**

**Resources Needed to Protect Structure: None**



# Davis Structure Assessment #37

Collected Date/Time: 8/25/2018 9:24:01 PM, Collected By: Eric J Kurtz STPS Incident Number: MT-KNF-000161



**Location: Wildsheep Road unknown House number , Yaak**

**Coordinates, DDM: 48°49.908, 115°42.955**

**Safety Zone Present: Yes**

**Type of Structure: Residential**

**Primary Structures: 1**

**Outbuildings: 0**

**Roof Material: Composite**

**Heat Traps: WoodDeck**

**Siding Material: Wood**

**Electrical Power: Underground**

**Gas to Structure: Underground**

**Fuel Surrounding Structure: Timber**

**Defensible Space: 30-50 Feet**

**Comm With ICP: Radio**

**Hazards:**

**Hazard Notes: None**

**Water Source: FaucetHose**

**Mitigation Time: None Needed**

**Notes: Seasonal house. Excellent Defesible Space**

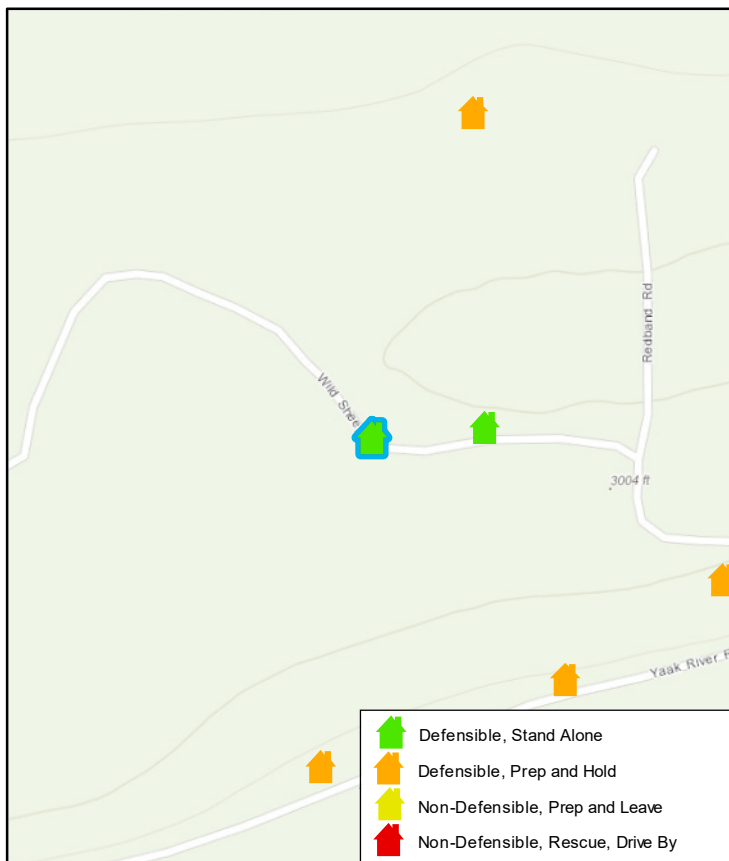
**Structure Triage: Defensible, Stand Alone**

**Where is Safety Zone: On site**

**Access to Site: T1 Engine**

**Best Access From: Off Wildsheep Road**

**Resources Needed to Protect Structure: None**



# Davis Structure Assessment #38

Collected Date/Time: 8/25/2018 9:24:01 PM, Collected By: Eric J Kurtz STPS Incident Number: MT-KNF-000161



**Location: 30 Wildsheep Drive , Yaak**

**Coordinates, DDM: 48°49.911, 115°42.894**

**Safety Zone Present: Yes**

**Type of Structure: Residential**

**Primary Structures: 1**

**Outbuildings: 2**

**Roof Material: Metal**

**Heat Traps: NotApplicable**

**Siding Material: Wood**

**Electrical Power: Underground**

**Gas to Structure: Aboveground**

**Fuel Surrounding Structure: Timber**

**Defensible Space: >100-Feet**

**Comm With ICP: Radio**

**Hazards:**

**Hazard Notes: None**

**Water Source: FaucetHose**

**Mitigation Time: None Needed**

**Notes: FireWise showcase example**

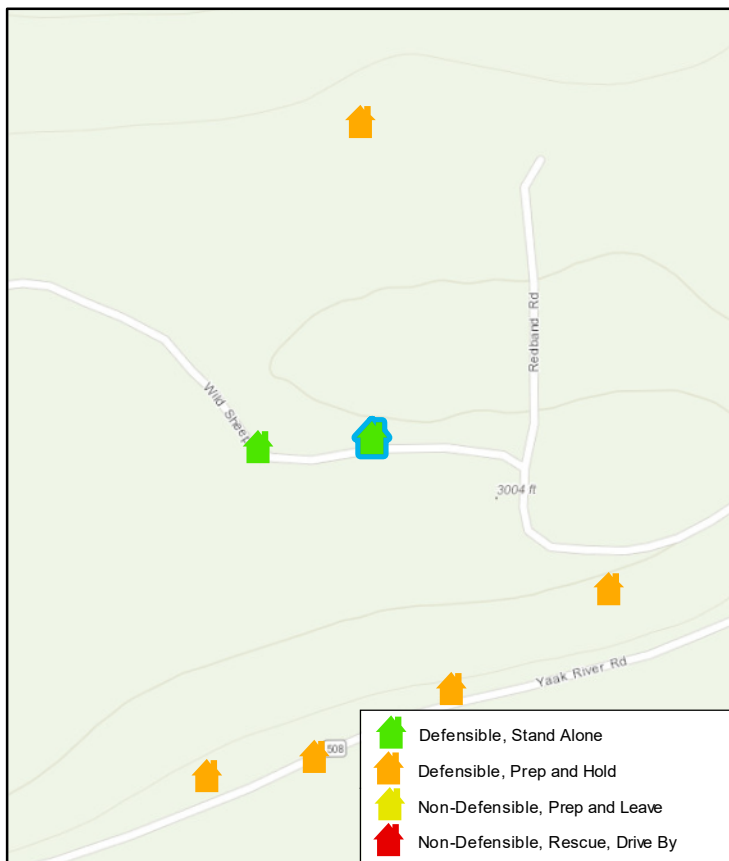
**Structure Triage: Defensible, Stand Alone**

**Where is Safety Zone: On site and neighbor to the immediate south 200 feet away**

**Access to Site: T1 Engine**

**Best Access From: Shooting Range Road to Red Band Drive to Wildsheep Drive**

**Resources Needed to Protect Structure: None**



# Davis Structure Assessment #39

Collected Date/Time: 8/25/2018 9:24:01 PM, Collected By: Eric J Kurtz STPS Incident Number: MT-KNF-000161



**Location: Red Band Road unknown house number , Yaak**

**Coordinates, DDM: 48°49.856, 115°42.767**

**Safety Zone Present: Yes**

**Type of Structure: Residential**

**Primary Structures: 1**

**Outbuildings: 0**

**Roof Material: Metal**

**Heat Traps: WoodDeck,OtherReceptor**

**Siding Material: Masonry**

**Electrical Power: Underground**

**Gas to Structure: None**

**Fuel Surrounding Structure: Timber**

**Defensible Space: 30-50 Feet**

**Comm With ICP: Radio**

**Hazards: Other**

**Hazard Notes: Small woodpile below the deck. Woodpile street side of structure 70 percent slope open grass and weed covered leads up to rear deck. Unscreened crawl space vents ember traps**

**Water Source: FaucetHose**

**Mitigation Time: Less Than A Hour**

**Notes: None**

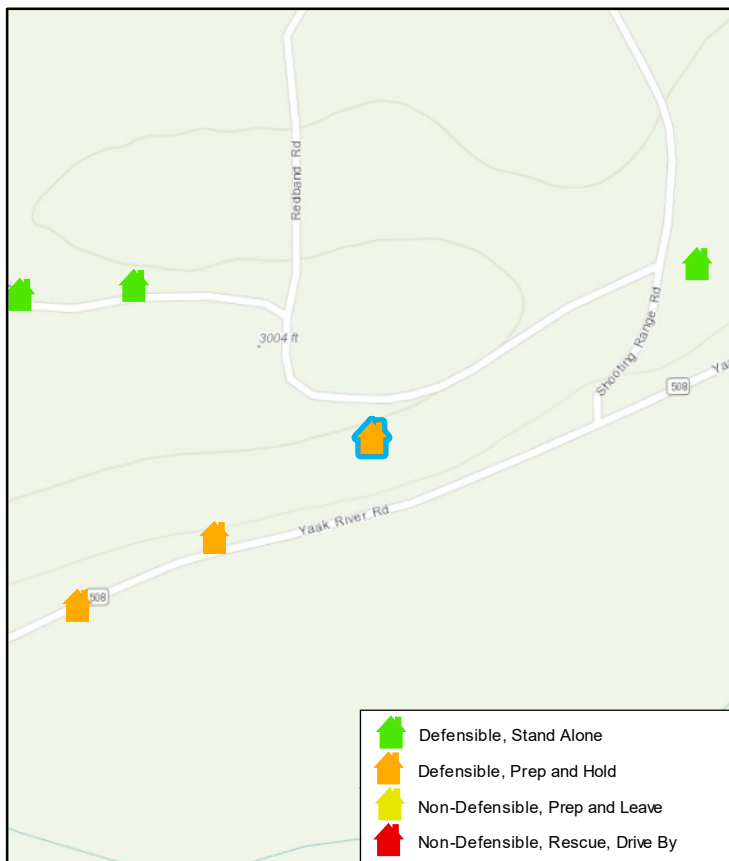
**Structure Triage: Defensible, Prep and Hold**

**Where is Safety Zone: Shooting Range and Transfer Station down road to left one minute**

**Access to Site: T1 Engine**

**Best Access From: Directly off Red Band Road**

**Resources Needed to Protect Structure: Seasonal residence empty**



# Davis Structure Assessment #40



Collected Date/Time: 8/25/2018 9:24:01 PM, Collected By: Eric J Kurtz STPS Incident Number: MT-KNF-000161

**Location: Northfork Spur #1 (926 Rat Creek Road) (FS Rd 2856) , North Fork Yaak River Road**

**Coordinates, DDM: 48°58.933, 115°36.604**

**Safety Zone Present: Yes**

**Structure Triage: Defensible, Prep and Hold**

**Type of Structure: MixedUse**

**Where is Safety Zone: Onsite below primary residence**

**Primary Structures: 1**

**Outbuildings: 4**

**Access to Site: T1 Engine**

**Roof Material: Metal**

**Heat Traps: OpenEaves,WoodDeck,OtherReceptor**

**Best Access From: .75 mile great gravel driveway above the Northfork Yaak Creek Road First major spur road 1 Mile up the North Fork Yaak Creek Road**

**Siding Material: Wood**

**Electrical Power: SolarWind,Generator**

**Gas to Structure: Aboveground**

**Resources Needed to Protect Structure: None**

**Fuel Surrounding Structure: Grass**

**Defensible Space: 50-100 Feet**

**Comm With ICP: Radio**

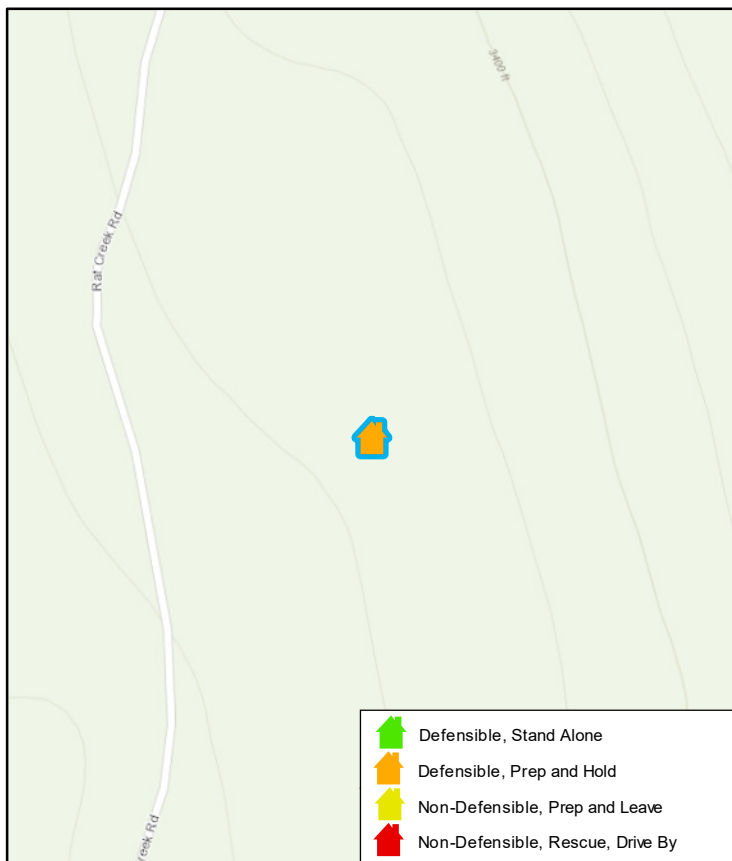
**Hazards: HazMat,Other**

**Hazard Notes: Large woodpiles on decks and woodsheds Tractors on site**

**Water Source: FaucetHose,LargePond**

**Mitigation Time: Less Than A Hour**

**Notes: Super Defensible Space below and above the primary year round residence. Stock pond feed by artesian well approximately 1000 gallon to draft from or set up Mark 3 Pump kit with Sprinklers. Spend the time to prepare structures to Stand Alone if time allows. Super people**





# Davis Structure Assessment #41

Collected Date/Time: 8/25/2018 9:24:01 PM, Collected By: Eric J Kurtz STPS Incident Number: MT-KNF-000161



**Location: 1107 North Fork Yaak Road , North Fork Yaak River**

**Coordinates, DDM: 48°58.71, 115°37.135**

**Safety Zone Present: Yes**

**Type of Structure: MixedUse**

**Primary Structures: 1**

**Outbuildings: 2**

**Roof Material: Metal**

**Heat Traps: OpenEaves,WoodDeck,OtherReceptor**

**Siding Material: Wood**

**Electrical Power: Generator**

**Gas to Structure: Aboveground**

**Fuel Surrounding Structure: Timber**

**Defensible Space: 0-30 Feet**

**Comm With ICP: Radio**

**Hazards: Fuels,Other,HazMat**

**Structure Triage: Defensible, Prep and Hold**

**Where is Safety Zone: Down driveway left onto North Fork Road to Caches Grassey Meadow**

**Access to Site: T1 Engine**

**Best Access From: Wide gravel driveway off of North Fork Yaak River Road**

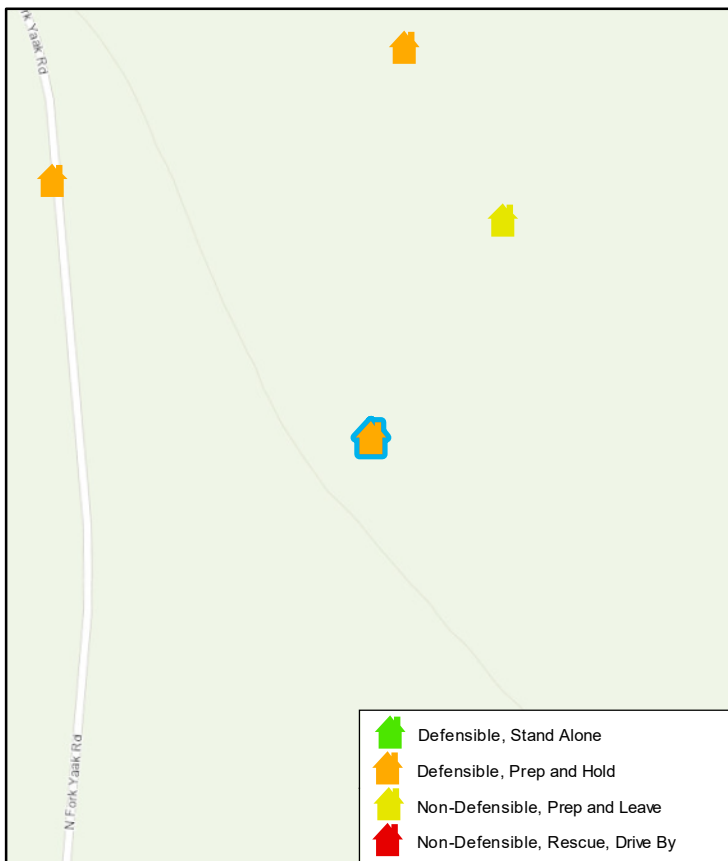
**Resources Needed to Protect Structure: Weedeaters**

**Hazard Notes: Abandoned residence and 3 bay metal garage wiith unknown contents. Abandoned trucks, tractor and other vehicles. Woodpile on front porch BBQ. Unmowed grass and weeds**

**Water Source: None**

**Mitigation Time:**

**Notes: No power or water currently working. Risk vs Gain based on Current and Expected Fire Behavior**



# Davis Structure Assessment #42



Collected Date/Time: 8/25/2018 9:24:01 PM, Collected By: Eric J Kurtz STPS Incident Number: MT-KNF-000161

**Location: North Fork Road #10 , North Fork Yaak Road**

**Coordinates, DDM: 48°58.787, 115°37.061**

**Safety Zone Present: No**

**Structure Triage: Non-Defensible, Prep and Leave**

**Type of Structure: MixedUse**

**Where is Safety Zone:**

**Primary Structures: 1**

**Outbuildings: 1**

**Access to Site:**

**Roof Material: Metal**

**Best Access From: Overgrown two track driveway from North Fork Road**

**Heat Traps: OpenEaves,WoodDeck,OtherReceptor**

**Siding Material: Metal**

**Electrical Power: None**

**Gas to Structure: None**

**Resources Needed to Protect Structure: Dozer**

**Fuel Surrounding Structure: Timber**

**Defensible Space: 0-30 Feet**

**Comm With ICP: Radio**

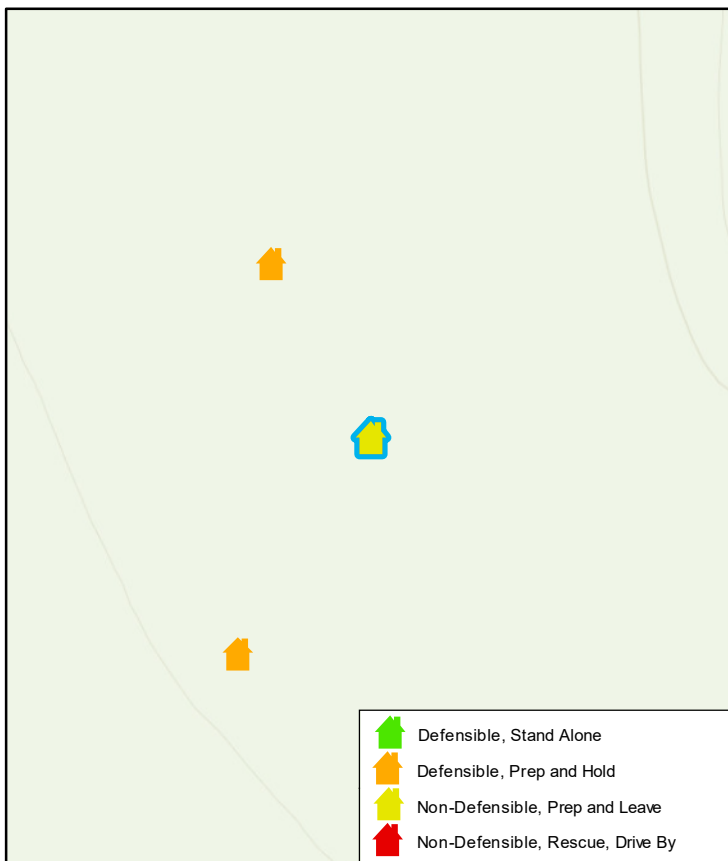
**Hazards: HazMat**

**Hazard Notes: Empty newly built garage with loft apartment unoccupied plus unoccupied original cabin. Unknown haz mat inside garage and surrounding structures. Old wood pile with 30 feet of structures.**

**Water Source: None**

**Mitigation Time: Less Than A Hour**

**Notes: Risk vs Gain assessment. Prep only if ample time to do so**



# Davis Structure Assessment #43



Collected Date/Time: 8/25/2018 9:24:01 PM, Collected By: Eric J Kurtz STPS Incident Number: MT-KNF-000161

**Location: 1606 North Fork Yaak River Road , North Fork Yaak**

**Coordinates, DDM: 48°58.849, 115°37.113**

**Safety Zone Present: Yes**

**Type of Structure: Residential**

**Primary Structures: 1**

**Outbuildings: 5**

**Roof Material: Metal**

**Heat Traps: OpenEaves,WoodDeck,OtherReceptor**

**Siding Material: Metal**

**Electrical Power: Generator,SolarWind**

**Gas to Structure: Aboveground**

**Fuel Surrounding Structure: Timber**

**Defensible Space: 0-30 Feet**

**Comm With ICP: Radio**

**Hazards: Fuels,HazMat,Other**

**Hazard Notes: Congested area around residence. Numerous woodpiles and woodshed within 30 feet of primary residence. Sapling sized pine reproduction will sustain crown fire Open block style foundation**

**Water Source: FaucetHose**

**Mitigation Time: Less Than A Hour**

**Notes: Very artistic permant landowner**

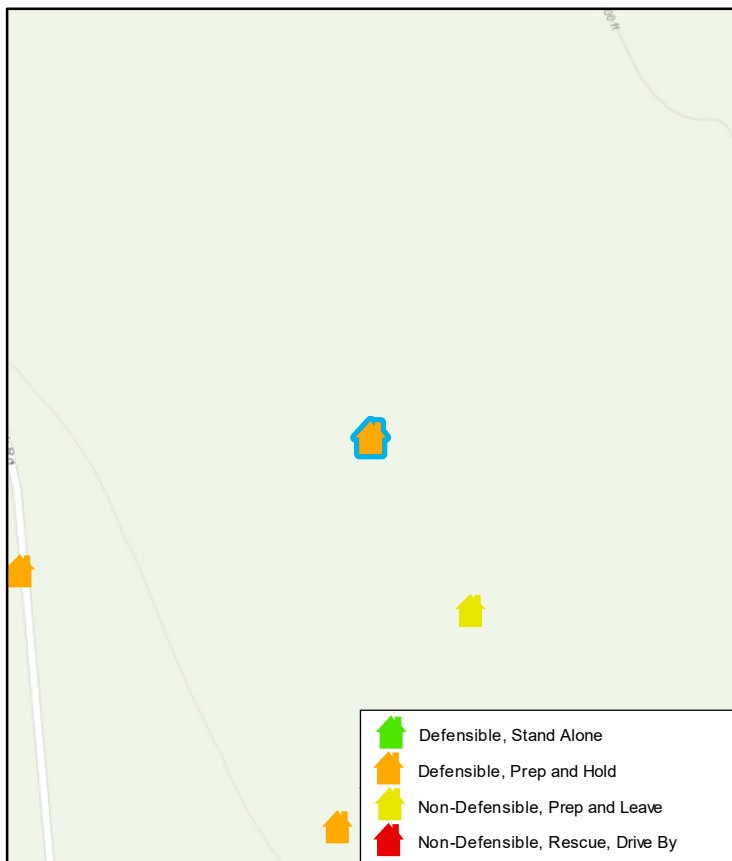
**Structure Triage: Defensible, Prep and Hold**

**Where is Safety Zone: 2.0 miles south back down to Caches Grassey Meadow**

**Access to Site: T1 Engine**

**Best Access From: .25 mile long driveway off North Fork Road**

**Resources Needed to Protect Structure: Handcrew, Dozer, or Feller Buncher to increase Defensible Space in the pine plantation**



# Davis Structure Assessment #44

Collected Date/Time: 8/25/2018 9:24:01 PM, Collected By: Eric J Kurtz STPS Incident Number: MT-KNF-000161



**Location: 1577 North Fork Yaak River Road , North Fork Yaak**

**Coordinates, DDM: 48°58.804, 115°37.305**

**Safety Zone Present: Yes**

**Type of Structure: Residential**

**Primary Structures: 1**

**Outbuildings: 1**

**Roof Material: Metal**

**Heat Traps: WoodDeck, OtherReceptor**

**Siding Material: Wood**

**Electrical Power: Generator**

**Gas to Structure: Aboveground**

**Fuel Surrounding Structure: Timber**

**Defensible Space: 0-30 Feet**

**Comm With ICP: Radio**

**Hazards: Fuels**

**Hazard Notes: Woodpiles on front porch and within 30 feet of primary residence**

**Structure Triage: Defensible, Prep and Hold**

**Where is Safety Zone: 1.5 south on the North Fork Road to Caches Grassy Meadow**

**Access to Site: T1 Engine**

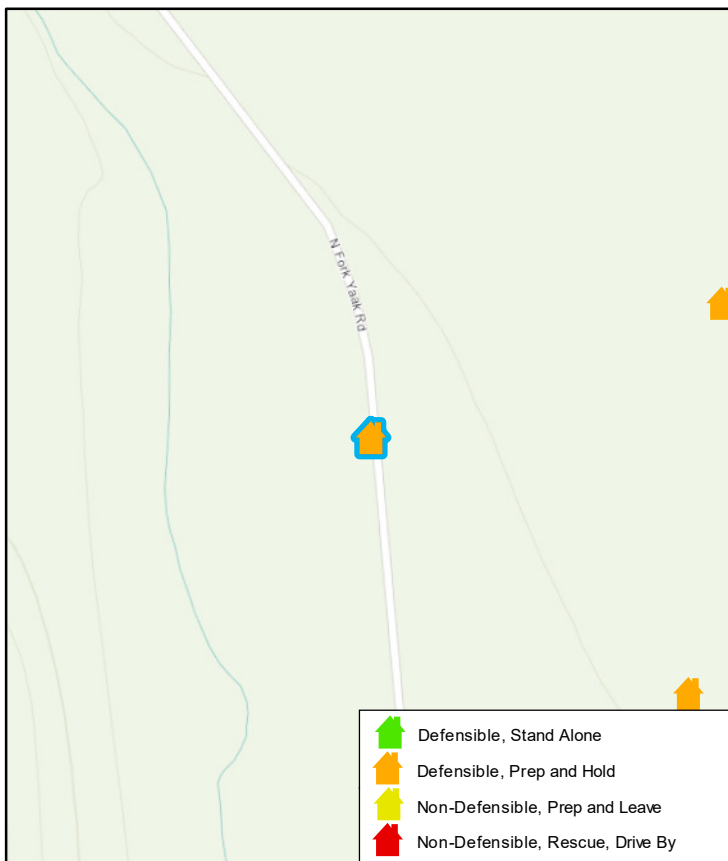
**Best Access From: Directly off of North Fork Road**

**Resources Needed to Protect Structure: Mark 3 Pump Kit with 500 feet 1.5 hose plus Sprinkler Kit**

**Water Source: FaucetHose, Creek**

**Mitigation Time: Less Than A Hour**

**Notes: None**



# Davis Structure Assessment #45

Collected Date/Time: 8/25/2018 9:24:01 PM, Collected By: Eric J Kurtz STPS Incident Number: MT-KNF-000161



**Location: 1485 North Fork Yaak Road , North Fork Yaak**

**Coordinates, DDM: 48°58.222, 115°37.213**

**Safety Zone Present: Yes**

**Type of Structure: Residential**

**Primary Structures: 1**

**Outbuildings: 3**

**Roof Material: Wood**

**Heat Traps: OpenEaves,WoodDeck,OtherReceptor**

**Siding Material: Wood**

**Electrical Power: Generator**

**Gas to Structure: None**

**Fuel Surrounding Structure: Timber**

**Defensible Space: 0-30 Feet**

**Comm With ICP: Radio**

**Hazards: Fuels**

**Hazard Notes: Clutter in yard. Open carports with vehicles and firewood. New structure under construction**

**Water Source: FaucetHose,Creek**

**Mitigation Time: Less Than A Hour**

**Notes: Very access for any sized Engine**

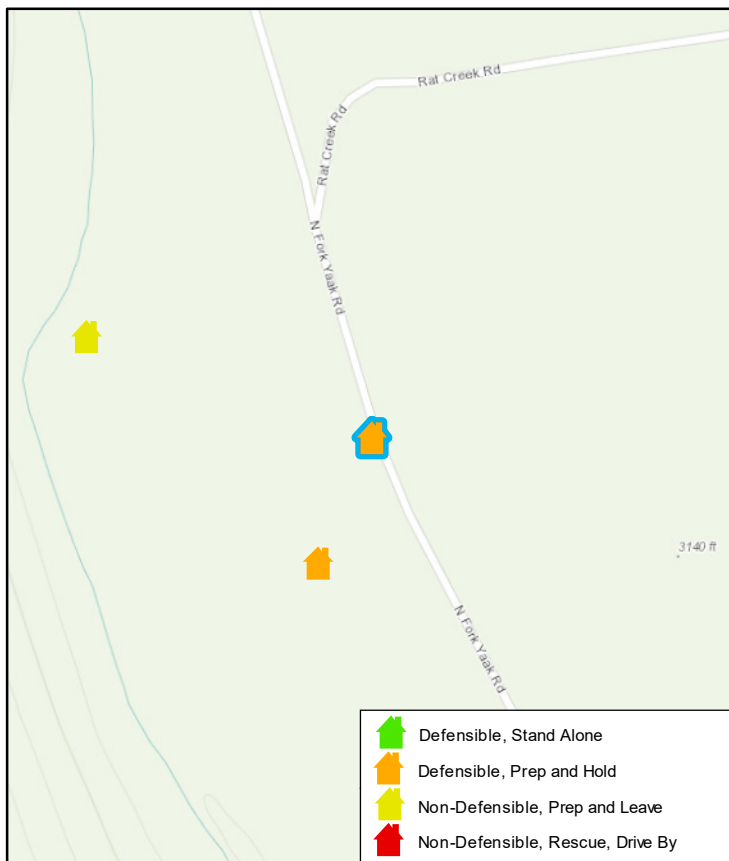
**Structure Triage: Defensible, Prep and Hold**

**Where is Safety Zone: One mile south down North Fork Road to Caches Grassy Meadow**

**Access to Site: T1 Engine**

**Best Access From: Directly off of the North Fork Yaak Road**

**Resources Needed to Protect Structure: Mark 3 Pump Kit with 500 feet 1.5 hose and Sprinkler Kit**



# Davis Structure Assessment #46

Collected Date/Time: 8/25/2018 9:24:01 PM, Collected By: Eric J Kurtz STPS Incident Number: MT-KNF-000161



**Location: North Fork Road #9 , North Fork Road Yaak River**

**Coordinates, DDM: 48°58.26, 115°37.367**

**Safety Zone Present: Yes**

**Structure Triage: Non-Defensible, Prep and Leave**

**Type of Structure: Other**

**Where is Safety Zone: Out long driveway left on North Fork Road to Cache's Grassy Meadow**

**Primary Structures: 1**

**Outbuildings: 0**

**Access to Site: T 3/4 Engine**

**Roof Material: Metal**

**Heat Traps: OpenEaves,WoodDeck,OtherReceptor**

**Best Access From: Gravel driveway from Northfork Road. Locked cable across driveway**

**Siding Material: Wood**

**Electrical Power: None,Generator**

**Gas to Structure: Aboveground**

**Resources Needed to Protect Structure: Mark 3 Pump Kit 500 feet 1.5 inch hose and Sprinkler Kit. Reassess Structure Triage based on Fuels Weather Topography**

**Fuel Surrounding Structure: Timber**

**Defensible Space: 0-30 Feet**

**Comm With ICP: Radio**

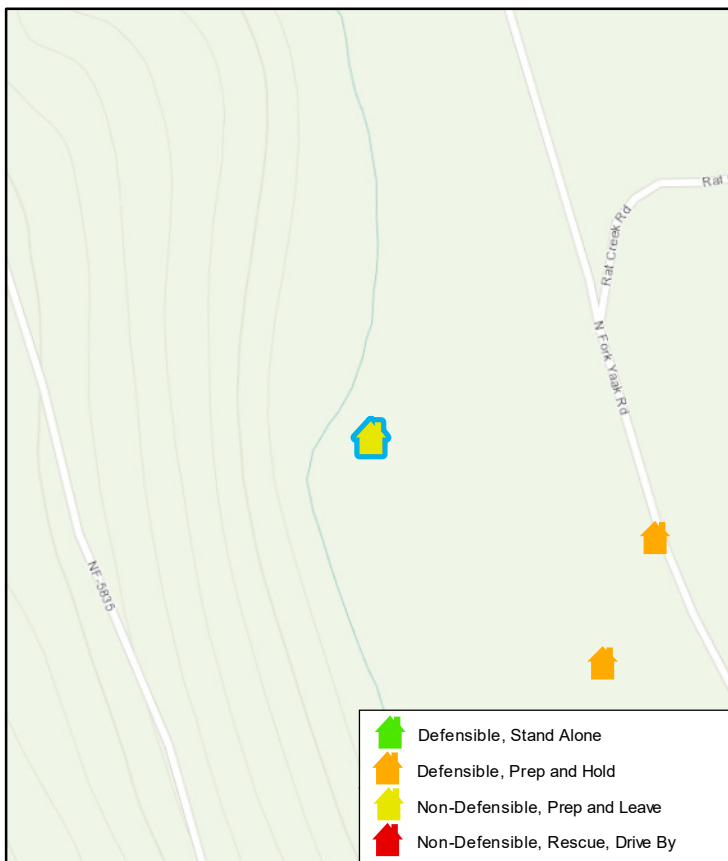
**Hazards: Fuels**

**Hazard Notes: Narrow canyon timber choked location but Yaak River only 50 feet from cabin. Firewood on deck. Open block stilt construction foundation**

**Water Source: Creek**

**Mitigation Time: Less Than A Hour**

**Notes:**



# Davis Structure Assessment #47

Collected Date/Time: 8/25/2018 9:24:01 PM, Collected By: Eric J Kurtz STPS Incident Number: MT-KNF-000161



**Location: North Fork #6 (Johnson Place) , North Fork Yaak**

**Coordinates, DDM: 48°57.897, 115°37.032**

**Safety Zone Present: Yes**

**Type of Structure: Other**

**Primary Structures: 1**

**Outbuildings: 1**

**Roof Material: Metal**

**Heat Traps: OpenEaves,WoodDeck,OtherReceptor**

**Siding Material: Wood**

**Electrical Power: None**

**Gas to Structure: None**

**Fuel Surrounding Structure: Timber**

**Defensible Space: 0-30 Feet**

**Comm With ICP: Radio**

**Hazards: Fuels,Other**

**Hazard Notes: Isolated old hunting cabin. Large snag 50 feet from cabin. Unmowed grassey fuels around cabin. Woodpiles under cabin eaves**

**Water Source: Creek**

**Mitigation Time: Less Than A Hour**

**Notes: Hunting and fishing cabin**

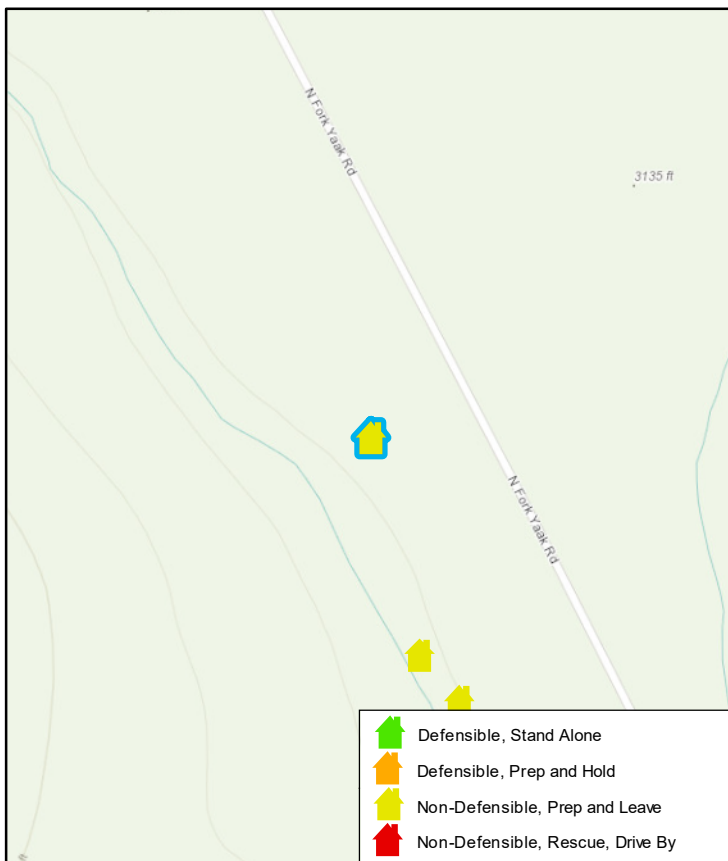
**Structure Triage: Non-Defensible, Prep and Leave**

**Where is Safety Zone: .5 mile South on North Fork Road to Caches Grassey Meadow**

**Access to Site: T 3/4 Engine**

**Best Access From: 200 feet west on weed covered two track road off of the North Fork Road—Johnson Place sign out on the North Fork Road**

**Resources Needed to Protect Structure: Class C Faller to drop 18 “ DBH snag. Mark 3 Pump kit 500 x 1.5” hose and Sprinkler Kit, Weedeater or Dozer**



# Davis Structure Assessment #48

Collected Date/Time: 8/25/2018 9:24:01 PM, Collected By: Eric J Kurtz STPS Incident Number: MT-KNF-000161



**Location: 230 Airbase Road , Yaak**

**Coordinates, DDM: 48°50.098, 115°42.359**

**Safety Zone Present: Yes**

**Type of Structure: Residential**

**Primary Structures: 1**

**Outbuildings: 0**

**Roof Material: Composite**

**Heat Traps: OpenEaves,OtherReceptor**

**Siding Material: Wood**

**Electrical Power: Underground**

**Gas to Structure: Aboveground**

**Fuel Surrounding Structure: Timber**

**Defensible Space: 0-30 Feet**

**Comm With ICP: Radio**

**Hazards: Other,Animals**

**Hazard Notes: Unfinished structure siding. Woodpiles in carport area. Friendly dog on site**

**Water Source: FaucetHose**

**Mitigation Time: Less Than A Hour**

**Notes: Excellent gravel coldasac base of driveway**

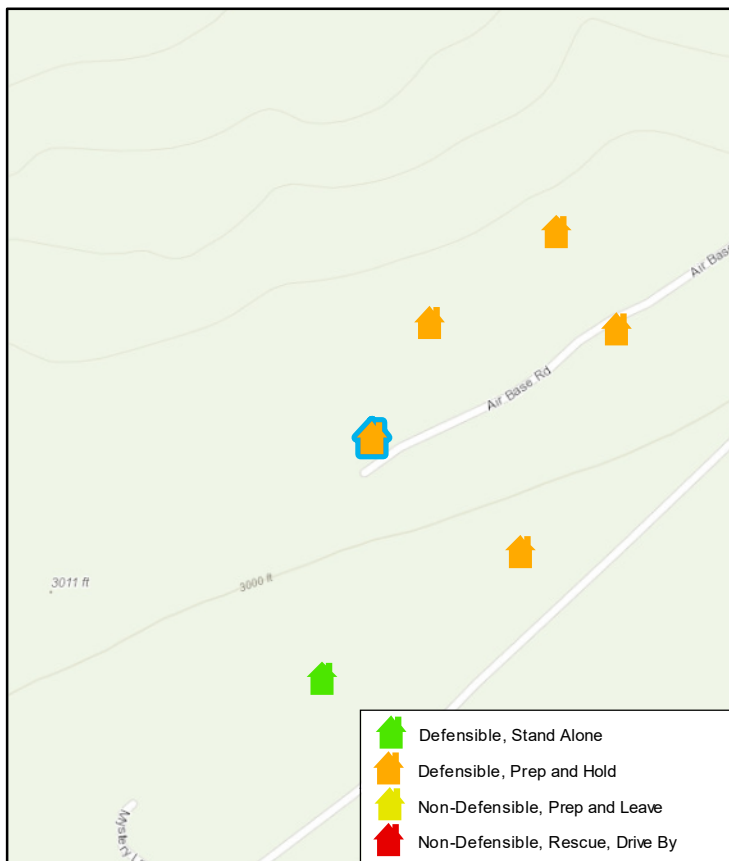
**Structure Triage: Defensible, Prep and Hold**

**Where is Safety Zone: Onsite or down Airport Road South on Yaak River Road to Upper Yaak**

**Access to Site: T1 Engine**

**Best Access From: End of Airbase Road**

**Resources Needed to Protect Structure: Possible Water Tender staged on Airbase Road to support Type 1 engines protecting all structures within Airbase Road subdivision**





# Davis Structure Assessment #49

Collected Date/Time: 8/25/2018 9:24:01 PM, Collected By: Eric J Kurtz STPS Incident Number: MT-KNF-000161



**Location: North Fork #5 , North Fork Yaak**

**Coordinates, DDM: 48°57.802, 115°36.987**

**Safety Zone Present: No**

**Type of Structure: Residential**

**Primary Structures: 1**

**Outbuildings: 1**

**Roof Material: Metal**

**Heat Traps: OpenEaves,WoodDeck,OtherReceptor**

**Siding Material: Wood**

**Electrical Power: None**

**Gas to Structure: Aboveground**

**Fuel Surrounding Structure: Timber**

**Defensible Space: 0-30 Feet**

**Comm With ICP: Radio**

**Hazards: Fuels,NoTurnAround**

**Hazard Notes: Isolated seasonal cabin 300 feet west from the North Fork of the Yaak River. Limited access. Woodpiles within 30 feet of cabin**

**Water Source: Creek**

**Mitigation Time: 1-2 Hours**

**Notes: Maybe a primary seasonal residence ??**

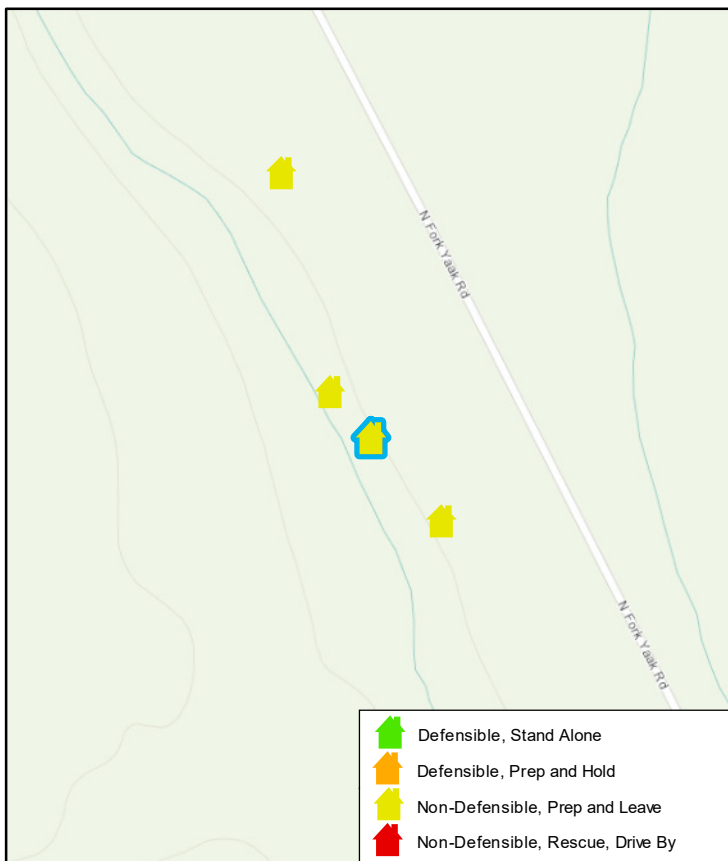
**Structure Triage: Non-Defensible, Prep and Leave**

**Where is Safety Zone: None**

**Access to Site: T6 Engine**

**Best Access From: Very long .25 mile two track overgrown road from Yaak River Road. Locked red gate**

**Resources Needed to Protect Structure: Falling team. Mark 3 Pump kit 700 x 1.5" hose plus Sprinkler kit**



# Davis Structure Assessment #50



Collected Date/Time: 8/25/2018 9:24:01 PM, Collected By: Eric J Kurtz STPS Incident Number: MT-KNF-000161

**Location: North Fork #4 , North Fork Yaak Road**

**Coordinates, DDM: 48°57.819, 115°37.008**

**Safety Zone Present: Yes**

**Structure Triage: Non-Defensible, Prep and Leave**

**Type of Structure: Other**

**Where is Safety Zone: Caches Grassey Meadow  
.25 miles south on North Fork Road**

**Primary Structures: 1**

**Outbuildings: 0**

**Access to Site: Handcrew**

**Roof Material: Metal**

**Heat Traps: OpenEaves,WoodDeck,OtherReceptor**

**Best Access From: Bushwhacked from North Fork Road**

**Siding Material: Wood**

**Electrical Power: None**

**Gas to Structure: None**

**Resources Needed to Protect Structure: Mark 3 Pump  
Kit 500' of 1.5" hose and Sprinkler Kit**

**Fuel Surrounding Structure: Slash**

**Defensible Space: None**

**Comm With ICP: Radio**

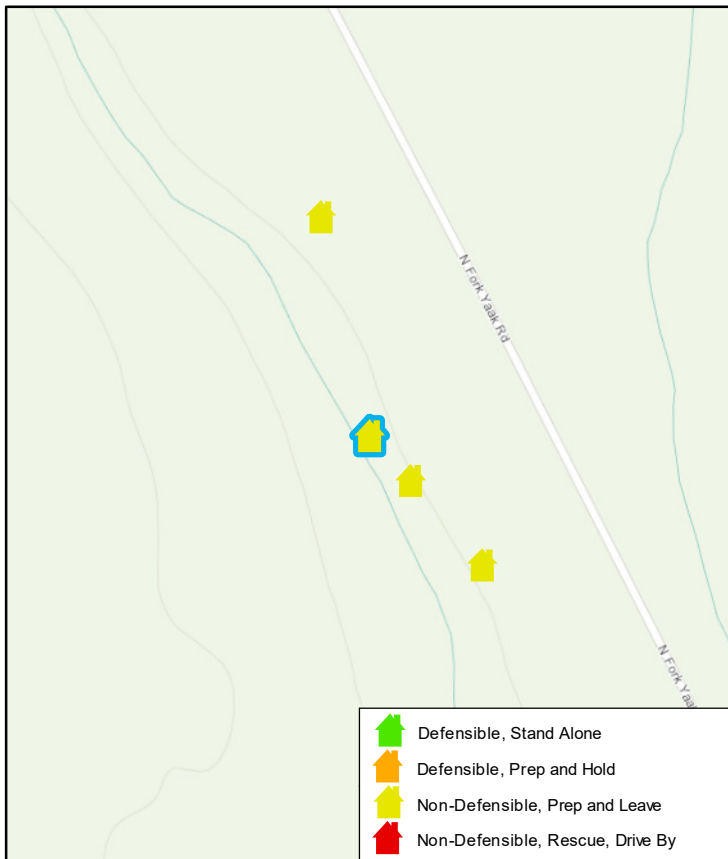
**Hazards: Fuels,NoTurnAround,Other**

**Hazard Notes: No driveable access. Heavy blown down timber on site**

**Water Source: Creek**

**Mitigation Time: 2-3 Hours**

**Notes: Boarded up abandoned cabin. Low priority for mitigation work. Risk vs Gain based on Current and Expected Fire Behavior**



# Davis Structure Assessment #51

Collected Date/Time: 8/25/2018 9:24:01 PM, Collected By: Eric J Kurtz STPS Incident Number: MT-KNF-000161



**Location: Airbase Road , Yaak**

**Coordinates, DDM: 48°50.138, 115°42.326**

**Safety Zone Present: Yes**

**Type of Structure: Residential**

**Primary Structures: 1**

**Outbuildings: 1**

**Roof Material: Metal**

**Heat Traps: WoodDeck**

**Siding Material: Wood**

**Electrical Power: Underground**

**Gas to Structure: Underground**

**Fuel Surrounding Structure: Timber**

**Defensible Space: 30-50 Feet**

**Comm With ICP: Radio**

**Hazards: Other**

**Hazard Notes: Unfinished primary residence. Cluttered rear deck with woodpiles**

**Structure Triage: Defensible, Prep and Hold**

**Where is Safety Zone: Onsite**

**Access to Site: T1 Engine**

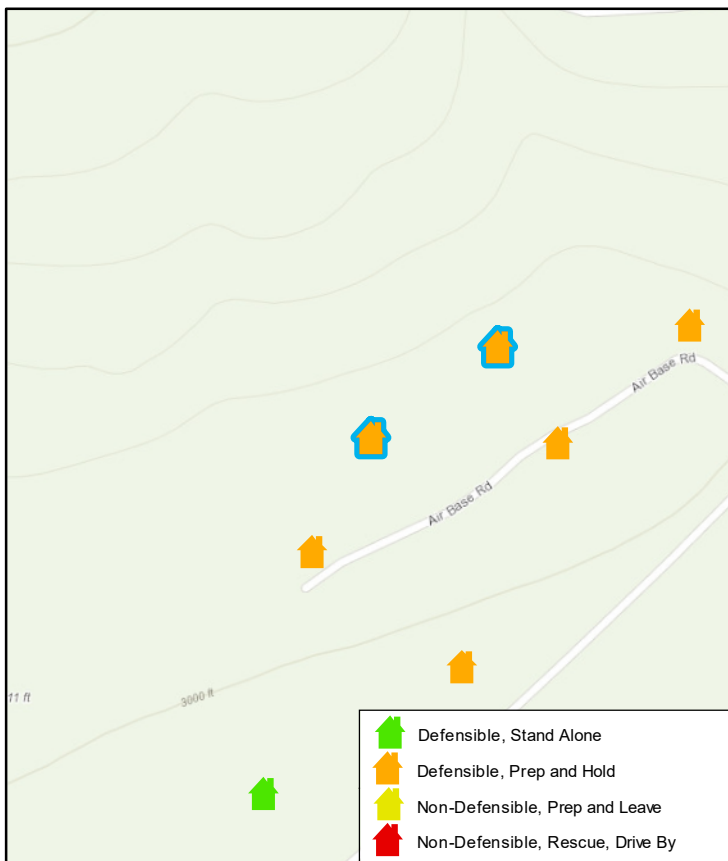
**Best Access From: Airbase Base Road**

**Resources Needed to Protect Structure: None**

**Water Source: FaucetHose**

**Mitigation Time: None Needed**

**Notes: See notes from 230 Airbase Road**



# Davis Structure Assessment #52

Collected Date/Time: 8/25/2018 9:24:01 PM, Collected By: Eric J Kurtz STPS Incident Number: MT-KNF-000161



**Location: North Fork #2 , North Fork Yaak**

**Coordinates, DDM: 48°57.772, 115°36.949**

**Safety Zone Present: Yes**

**Type of Structure: Residential**

**Primary Structures: 1**

**Outbuildings: 2**

**Roof Material: Wood**

**Heat Traps: OpenEaves,WoodDeck,OtherReceptor**

**Siding Material: Wood**

**Electrical Power: None**

**Gas to Structure: Aboveground**

**Fuel Surrounding Structure: Timber**

**Defensible Space: 0-30 Feet**

**Comm With ICP: Radio**

**Hazards: Fuels,Other**

**Hazard Notes: Ancient hunt and fishing cabin with poor shake roof. Woodshed within 20 feet of cabin. Tall Unmowed grass. Some yard clutter**

**Water Source: Creek**

**Mitigation Time: 1-2 Hours**

**Notes: Risk vs Gain. Empty cabin**

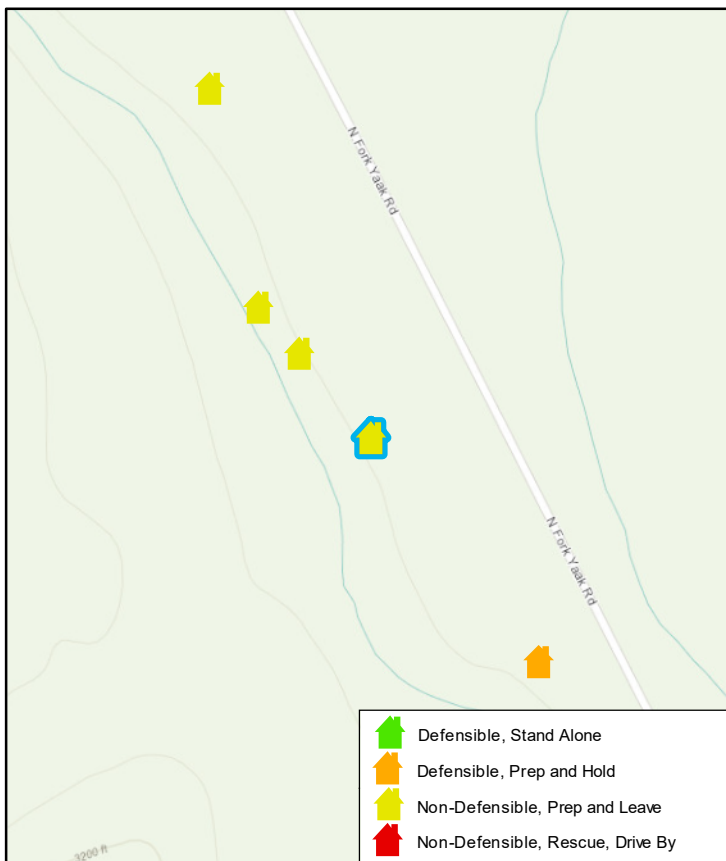
**Structure Triage: Non-Defensible, Prep and Leave**

**Where is Safety Zone: Cache's Grassey Meadow  
1000 feet south on the Northfork Road**

**Access to Site: T1 Engine**

**Best Access From: 100 feet off the North Fork Road**

**Resources Needed to Protect Structure: Mark 3 Pump kit  
with 500 feet 1.5 hose and Sprinkler kit Falling Team**



# Davis Structure Assessment #53



Collected Date/Time: 8/25/2018 9:24:01 PM, Collected By: Eric J Kurtz STPS Incident Number: MT-KNF-000161

**Location: 908 North Fork Road (North Fork Road #7) , North Fork Road**

**Coordinates, DDM: 48°58.177, 115°37.243**

**Safety Zone Present: Yes**

**Structure Triage: Defensible, Prep and Hold**

**Type of Structure: Residential**

**Where is Safety Zone: .75 miles south on North Fork Road to Cache's Grassey Meadow**

**Primary Structures: 1**

**Outbuildings: 2**

**Access to Site: T1 Engine**

**Roof Material: Metal**

**Best Access From: 300 feet down gravel driveway**

**Heat Traps: OpenEaves,WoodDeck**

**Siding Material: Wood**

**Electrical Power: Generator**

**Gas to Structure: Aboveground**

**Resources Needed to Protect Structure: Mark 3 Pump Kit with 1000 feet 1.5 hose cache and Sprinkler Kit**

**Fuel Surrounding Structure: Timber**

**Defensible Space: 0-30 Feet**

**Comm With ICP: Radio**

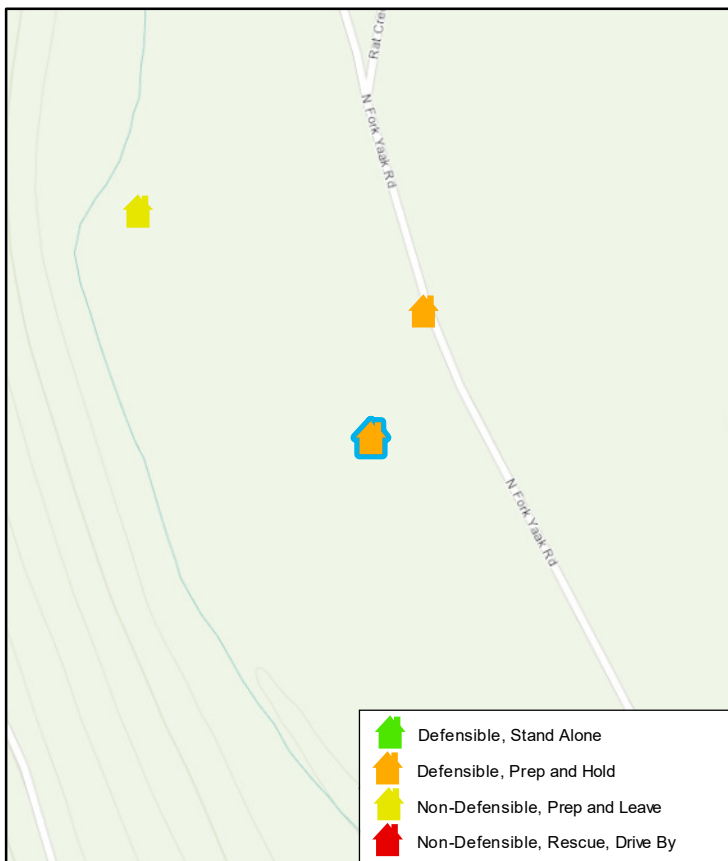
**Hazards: Owners,Other**

**Hazard Notes: Angry Dave the landowner very bitter. Do not enter property without a LEO. Woodpile under car port wood coral back of primary residence**

**Water Source: FaucetHose,Creek**

**Mitigation Time: Less Than A Hour**

**Notes: Risk vs Gain. Be prepared to Rescue Drive by**



# Davis Structure Assessment #54



Collected Date/Time: 8/25/2018 9:24:01 PM, Collected By: Eric J Kurtz STPS Incident Number: MT-KNF-000161

**Location: North Fork Road #1 Cache's Residence) , North Fork Yaak**

**Coordinates, DDM: 48°57.69, 115°36.86**

**Safety Zone Present: Yes**

**Type of Structure: Residential**

**Primary Structures: 1**

**Outbuildings: 6**

**Roof Material: Metal**

**Heat Traps: OpenEaves,OtherReceptor**

**Siding Material: Wood**

**Electrical Power: None**

**Gas to Structure: None**

**Fuel Surrounding Structure: Grass**

**Defensible Space: 0-30 Feet**

**Comm With ICP: Radio**

**Hazards: Fuels**

**Structure Triage: Defensible, Prep and Hold**

**Where is Safety Zone: Across the road in large ungrazed dry grass meadow**

**Access to Site: T1 Engine**

**Best Access From: Yaak River Road to North Fork Road**

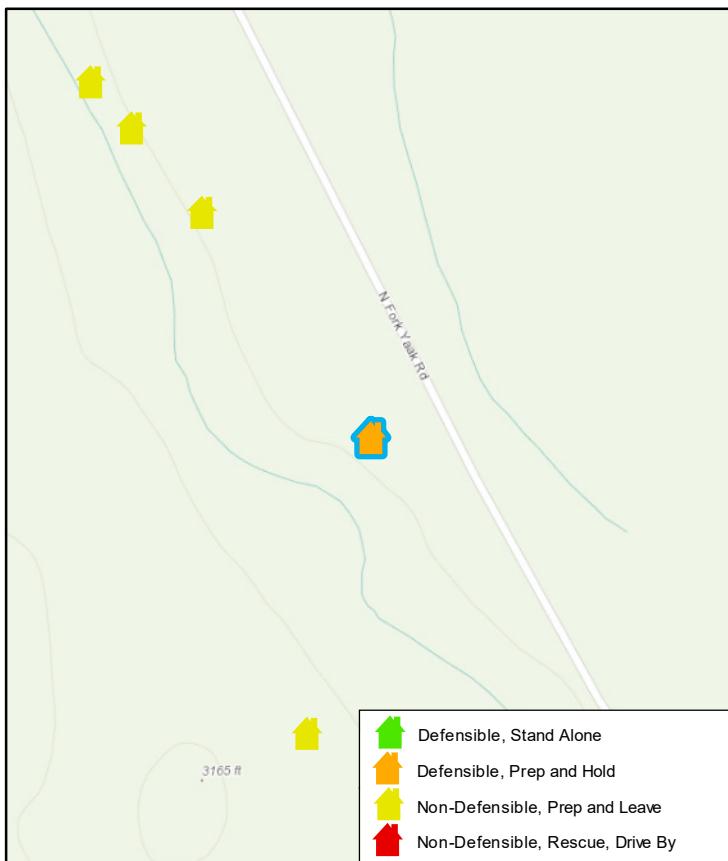
**Resources Needed to Protect Structure: Weedeaters. Mark 3 Pump kit with 500 feet 1.5 hose and Sprinkler Kits Dozer to clear dry grass Meadow as the primary Safety Zone for the North Fork Yaak River Road corridor**

**Hazard Notes: Cluttered front porch full of firewood. Old empty outbuildings. Unmowed tall grass**

**Water Source: Creek**

**Mitigation Time: Less Than A Hour**

**Notes: Five delapated old homestead ranch buildings plus occupied primary residence and rental cabin wiith very flammable dry grass growing in and around all structures. Easy flat access. Grassy Meadow an excellent Spike Camp, Staging Area or helispot locaton as well**



# Davis Structure Assessment #55



Collected Date/Time: 8/25/2018 9:24:01 PM, Collected By: Eric J Kurtz STPS Incident Number: MT-KNF-000161

**Location: Unknown , Upper Yaak**

**Coordinates, DDM: 48°57.585, 115°36.898**

**Safety Zone Present: Yes**

**Type of Structure: Other**

**Primary Structures: 1**

**Outbuildings: 1**

**Roof Material: Metal**

**Heat Traps: OpenEaves,WoodDeck,OtherReceptor**

**Siding Material: Wood**

**Electrical Power: None**

**Gas to Structure: None**

**Fuel Surrounding Structure: Timber**

**Defensible Space: 0-30 Feet**

**Comm With ICP: Radio**

**Hazards: Other**

**Hazard Notes: 5 gallon LPG bottles for stove and interior lights. Open woodshed Cluttered front porch**

**Water Source: None**

**Mitigation Time: 1-2 Hours**

**Notes: Seasonal hunting cabin only very poor access with heavy blown down slash**

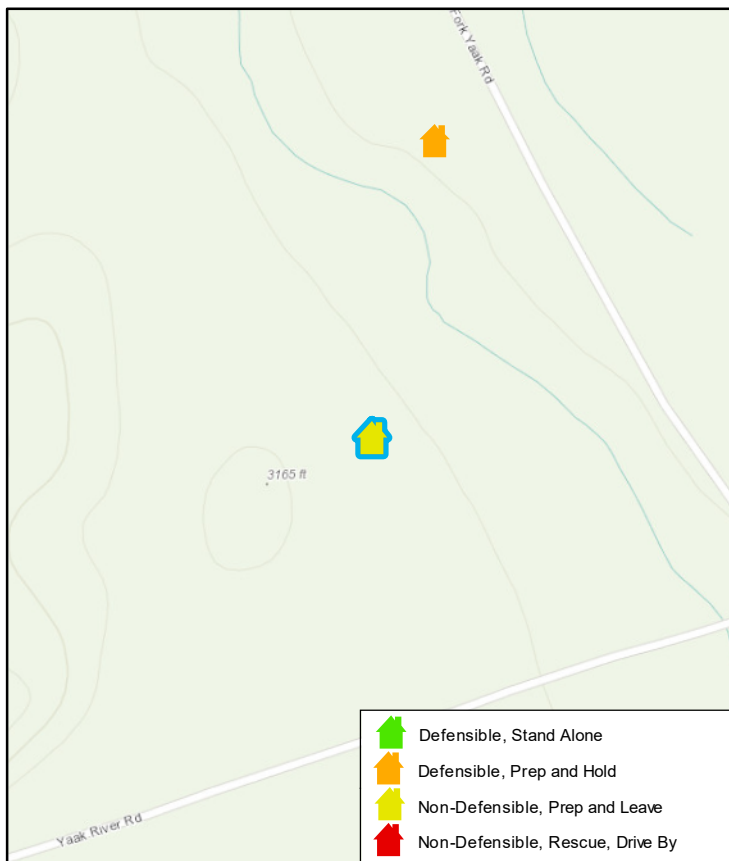
**Structure Triage: Non-Defensible, Prep and Leave**

**Where is Safety Zone: Gravel pit .5 miles SW back down the Yaak River Road**

**Access to Site: T6 Engine**

**Best Access From: Long two track road off Yaak River Road**

**Resources Needed to Protect Structure: Saw crew**



# Davis Structure Assessment #56

Collected Date/Time: 8/25/2018 9:24:01 PM, Collected By: Eric J Kurtz STPS Incident Number: MT-KNF-000161



**Location: Unknown , Yaak**

**Coordinates, DDM: 48°50.056, 115°42.279**

**Safety Zone Present: Yes**

**Type of Structure: MixedUse**

**Primary Structures: 1**

**Outbuildings: 0**

**Roof Material: Composite**

**Heat Traps: OpenEaves,OtherReceptor**

**Siding Material: Metal**

**Electrical Power: Underground**

**Gas to Structure: None**

**Fuel Surrounding Structure: Timber**

**Defensible Space: 0-30 Feet**

**Comm With ICP: Radio**

**Hazards: Other**

**Hazard Notes: Large wood pile in carport. Tall snag within 20 feet of structure should be felled**

**Water Source: FaucetHose**

**Mitigation Time: Less Than A Hour**

**Notes: Combination shop and living quarters**

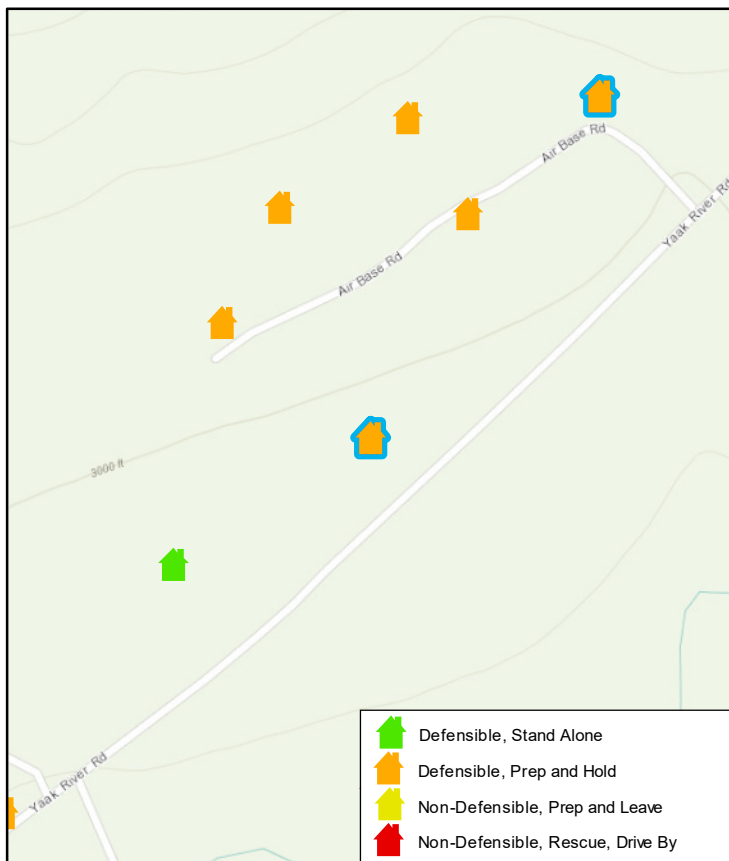
**Structure Triage: Defensible, Prep and Hold**

**Where is Safety Zone: South down the Yaak River Road to Upper Yaak Fire Department or Transfer**

**Access to Site: T1 Engine**

**Best Access From: Directly off of Yaak River Road**

**Resources Needed to Protect Structure: None**





# Davis Structure Assessment #57



Collected Date/Time: 8/25/2018 9:24:01 PM, Collected By: Eric J Kurtz STPS Incident Number: MT-KNF-000161

**Location: 38046 Yaak River Road , Upper Yaak**

**Coordinates, DDM: 48°55.82, 115°40.004**

**Safety Zone Present: Yes**

**Type of Structure: Residential**

**Primary Structures: 1**

**Outbuildings: 4**

**Roof Material: Metal**

**Heat Traps: OpenEaves,WoodDeck,OtherReceptor**

**Siding Material: Wood**

**Electrical Power: Underground**

**Gas to Structure: Aboveground**

**Fuel Surrounding Structure: Timber**

**Defensible Space: 0-30 Feet**

**Comm With ICP: Radio**

**Hazards: Fuels,Other**

**Hazard Notes: Tanning shop, ammunition cache, open decks, woodsheds, open shop area  
Miscellaneous clutter and hazardous materials**

**Water Source: FaucetHose,Creek**

**Mitigation Time: Less Than A Hour**

**Notes: Local celebrity**

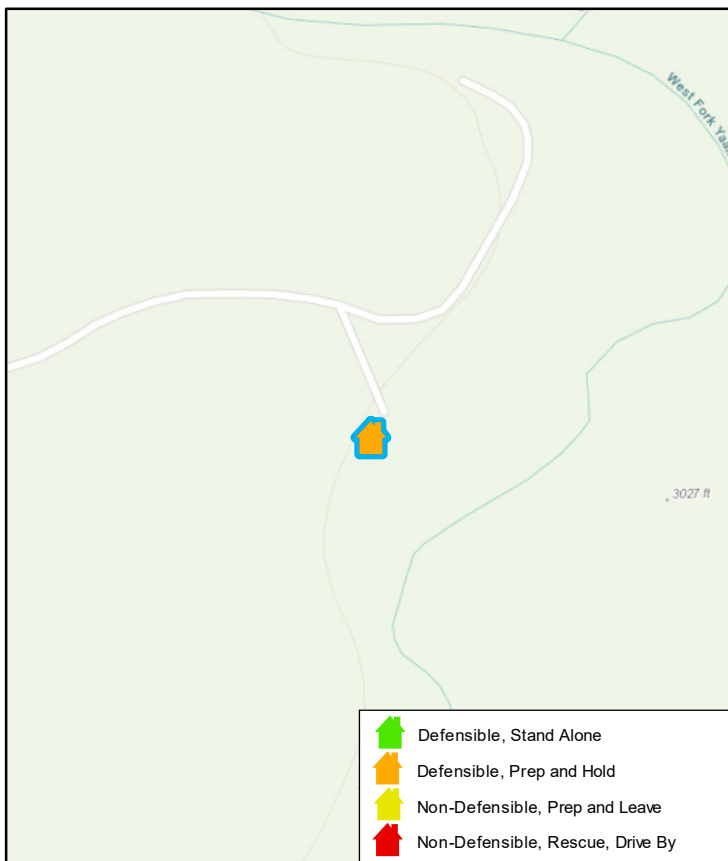
**Structure Triage: Defensible, Prep and Hold**

**Where is Safety Zone: Left out driveway down Yaak River Road to Laferty's Field (Davis Fire**

**Access to Site: T1 Engine**

**Best Access From: Long driveway left hand fork to house above Yaak River**

**Resources Needed to Protect Structure: Mark 3 pump in the Yaak River below primary residence with sprinklers around structures**



# Davis Structure Assessment #58

Collected Date/Time: 8/25/2018 9:24:01 PM, Collected By: Eric J Kurtz STPS Incident Number: MT-KNF-000161



**Location: Unknown , Upper Yaak**

**Coordinates, DDM: 48°55.303, 115°40.26**

**Safety Zone Present: Yes**

**Type of Structure: Other**

**Primary Structures: 0**

**Outbuildings: 1**

**Roof Material: Metal**

**Heat Traps: OpenEaves**

**Siding Material: Wood**

**Electrical Power: None**

**Gas to Structure:**

**Fuel Surrounding Structure: Timber**

**Defensible Space: None**

**Comm With ICP: Radio**

**Hazards: Fuels**

**Hazard Notes: Dense timber stand fuels**

**Structure Triage: Non-Defensible, Prep and Leave**

**Where is Safety Zone: Laferty's Field**

**Access to Site: T1 Engine**

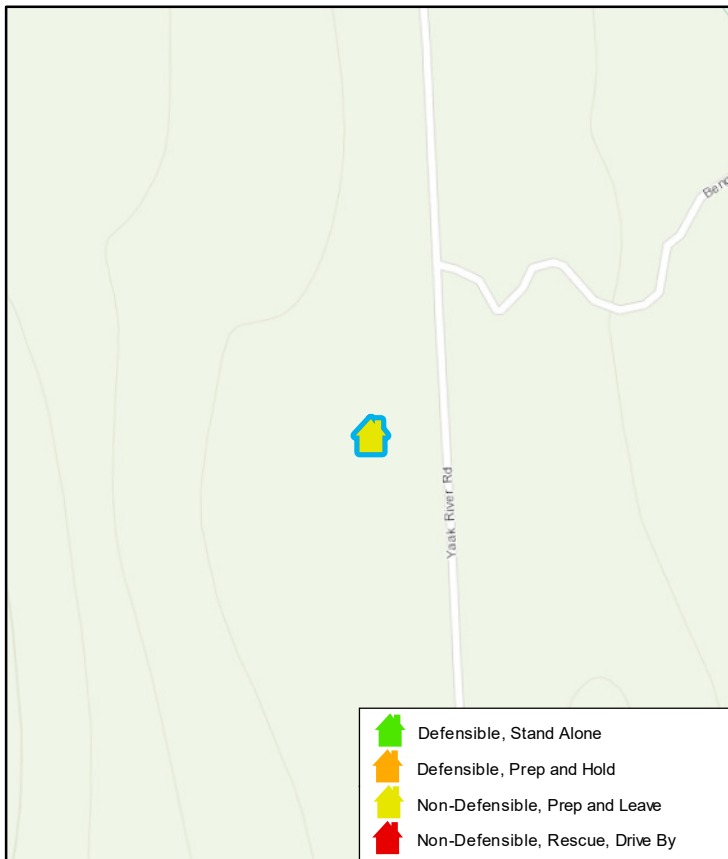
**Best Access From: 50 feet off of Yaak River Road**

**Resources Needed to Protect Structure: Handcrew with timber fallers or Feller buncher**

**Water Source: None**

**Mitigation Time: 1-2 Hours**

**Notes: Empty barn cabin with no utilities connected**



# Davis Structure Assessment #59



Collected Date/Time: 8/25/2018 9:24:01 PM, Collected By: Eric J Kurtz STPS Incident Number: MT-KNF-000161

**Location: 37055 Yaak River Road , Upper Yaak**

**Coordinates, DDM: 48°54.466, 115°40.422**

**Safety Zone Present: Yes**

**Type of Structure: Residential**

**Primary Structures: 1**

**Outbuildings: 1**

**Roof Material: Metal**

**Heat Traps: OpenEaves,OtherReceptor**

**Siding Material: Wood**

**Electrical Power: None,Generator**

**Gas to Structure: None**

**Fuel Surrounding Structure: Timber**

**Defensible Space: 0-30 Feet**

**Comm With ICP: Radio**

**Hazards: Terrain,Other**

**Hazard Notes: 5 gallon propane tanks feed stove. Very long narrow driveway**

**Structure Triage: Defensible, Prep and Hold**

**Where is Safety Zone: Down long curvey driveway left on Yaak River Road to Lagerty's Field**

**Access to Site: T 3/4 Engine**

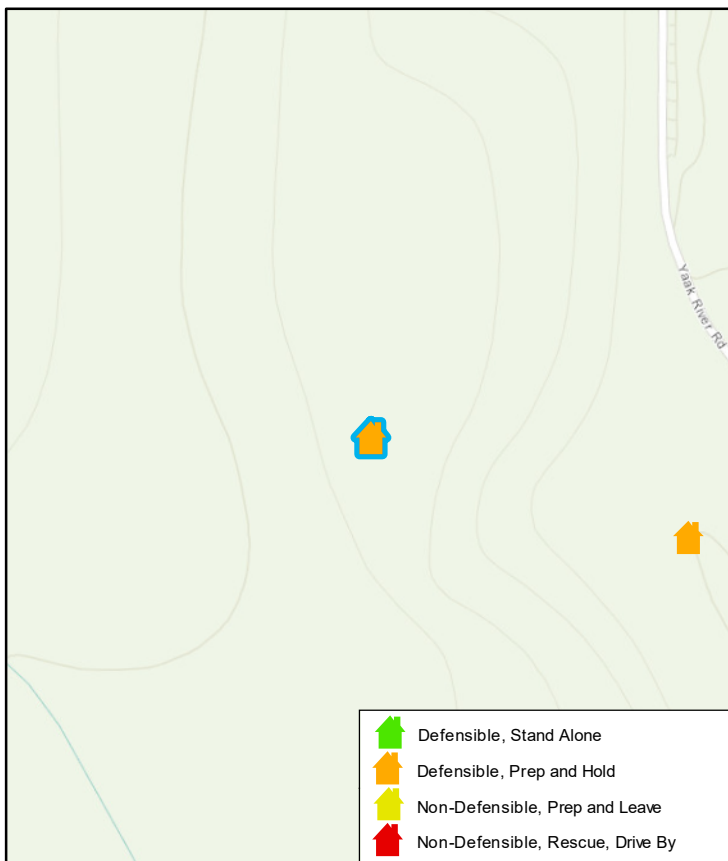
**Best Access From: Driveway off of Yaak River Road**

**Resources Needed to Protect Structure: None**

**Water Source: None**

**Mitigation Time: Less Than A Hour**

**Notes: Gravity fed above ground black poly water cistern above outhouse. Excellent Defesible Space below the seasonal hunting cabin**



# Davis Structure Assessment #60



Collected Date/Time: 8/25/2018 9:24:01 PM, Collected By: Eric J Kurtz STPS Incident Number: MT-KNF-000161

**Location: 37025 Yaak River Road , Upper Yaak River Road**

**Coordinates, DDM: 48°54.428, 115°40.251**

**Safety Zone Present: Yes**

**Structure Triage: Defensible, Prep and Hold**

**Type of Structure: Residential**

**Where is Safety Zone: Laferty's Field 5 minutes south down the Yaak River Road**

**Primary Structures: 1**

**Outbuildings: 1**

**Access to Site: T1 Engine**

**Roof Material: Metal**

**Best Access From: Directly off of Yaak River Road**

**Heat Traps: WoodDeck,OpenEaves,OtherReceptor**

**Siding Material: Wood**

**Electrical Power: Underground,Generator**

**Gas to Structure: None**

**Resources Needed to Protect Structure: None**

**Fuel Surrounding Structure: Timber**

**Defensible Space: 30-50 Feet**

**Comm With ICP: Radio**

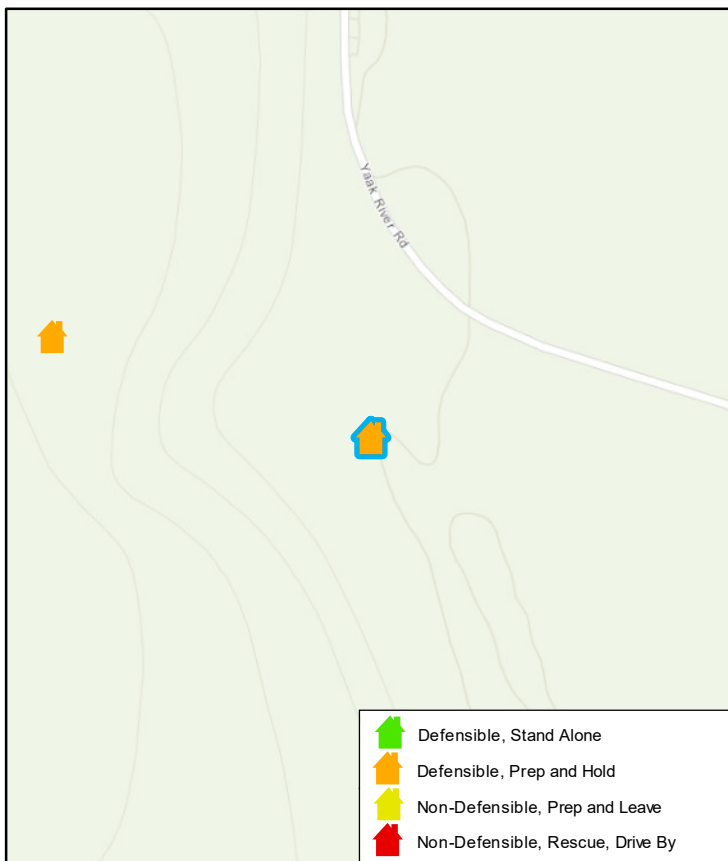
**Hazards: Animals,Other**

**Hazard Notes: Hog pen. Woodshed within 30 feet of residence. Open foundation vents need smaller screen covering needed.**

**Water Source: FaucetHose**

**Mitigation Time: None Needed**

**Notes: Outstanding Defesible Space built by the resident**



# Davis Structure Assessment #61



Collected Date/Time: 8/25/2018 9:24:01 PM, Collected By: Eric J Kurtz STPS Incident Number: MT-KNF-000161

**Location: 36195 Yaak River Road , Upper Yaak**

**Coordinates, DDM: 48°54.24, 115°40.03**

**Safety Zone Present: Yes**

**Type of Structure: Residential**

**Primary Structures: 1**

**Outbuildings: 6**

**Roof Material: Metal**

**Heat Traps: WoodDeck,OtherReceptor**

**Siding Material: Wood**

**Electrical Power: Underground,Generator**

**Gas to Structure: Aboveground**

**Fuel Surrounding Structure: Timber**

**Defensible Space: 0-30 Feet**

**Comm With ICP: Radio**

**Hazards: HazMat,Other**

**Structure Triage: Defensible, Prep and Hold**

**Where is Safety Zone: Laferty's Field**

**Access to Site: T1 Engine**

**Best Access From: Directly off of Yaak River Road**

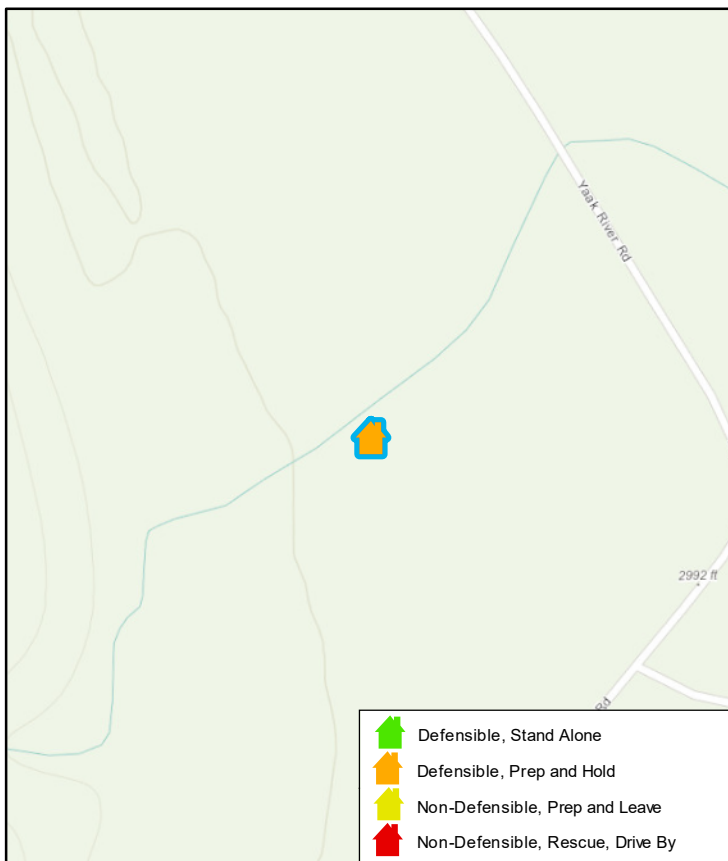
**Resources Needed to Protect Structure: None**

**Hazard Notes: Miscellaneous hazardous materials in yard and sheds. Scattered vehicles in yard. Large covered wood shed attached to garage shop 50 feet from primary residence.**

**Water Source: FaucetHose**

**Mitigation Time: None Needed**

**Notes: Local VFD Fire Chief's residence. Case backhoe on site**



## Davis Structure Assessment #62

Collected Date/Time: 8/25/2018 9:24:01 PM, Collected By: Eric J Kurtz STPS Incident Number: MT-KNF-000161



**Location: 35373 Yaak River Road , Upper Yaak**

**Coordinates, DDM: 48°54.034, 115°40.132**

**Safety Zone Present: Yes**

**Type of Structure: Residential**

**Primary Structures: 2**

**Outbuildings: 1**

**Roof Material: Metal**

**Heat Traps: WoodDeck,OtherReceptor**

**Siding Material: Wood**

**Electrical Power: Underground,Generator**

**Gas to Structure: Aboveground**

**Fuel Surrounding Structure: Timber**

**Defensible Space: 0-30 Feet**

**Comm With ICP: Radio**

**Hazards: SepticTank**

**Hazard Notes: Cluttered front porch. Woodsheds within 30 feet of residence**

**Structure Triage: Defensible, Prep and Hold**

**Where is Safety Zone: Laferty's Field at intersection of Yaak Right Road and West Fork**

**Access to Site: T1 Engine**

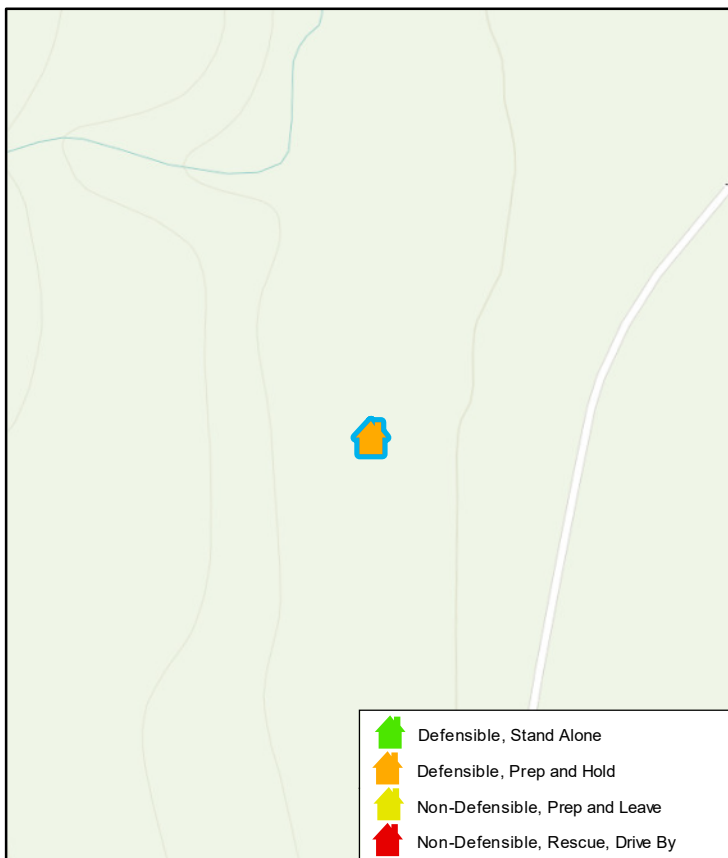
**Best Access From: Yaak RiverRoad**

**Resources Needed to Protect Structure: Type 2 or 3 dozer or grader to blade rear pond, drafting source.**

**Water Source: FaucetHose,LargePond**

**Mitigation Time: Less Than A Hour**

**Notes: Excellent water source for engines to draft from or a helicopter with bucket to dip site. Access to pond and primary residence from two directions Easily reblade recently built logging road around pond as a primary fireline Recommend landowner work with local VFD in installing a dry hydrant at pond.**



# Davis Structure Assessment #63

Collected Date/Time: 8/25/2018 9:24:01 PM, Collected By: Eric J Kurtz STPS Incident Number: MT-KNF-000161



**Location: 35589 Yaak River Road , Upper Yaak**

**Coordinates, DDM: 48°53.908, 115°40.092**

**Safety Zone Present: Yes**

**Type of Structure: Residential**

**Primary Structures: 1**

**Outbuildings: 3**

**Roof Material: Metal**

**Heat Traps: OpenEaves,WoodDeck,OtherReceptor**

**Siding Material: Wood**

**Electrical Power: Underground,Generator**

**Gas to Structure: Aboveground**

**Fuel Surrounding Structure: Timber**

**Defensible Space: 0-30 Feet**

**Comm With ICP: Radio**

**Hazards: Fuels,Other**

**Hazard Notes: Miscellaneous hazardous materials in old woodshed. Cluttered front porch. Numerous trees within 30 feet of residence**

**Water Source: FaucetHose**

**Mitigation Time: Less Than A Hour**

**Notes: Elderly gentleman on oxygen. Couple will need assistance in evacuating**

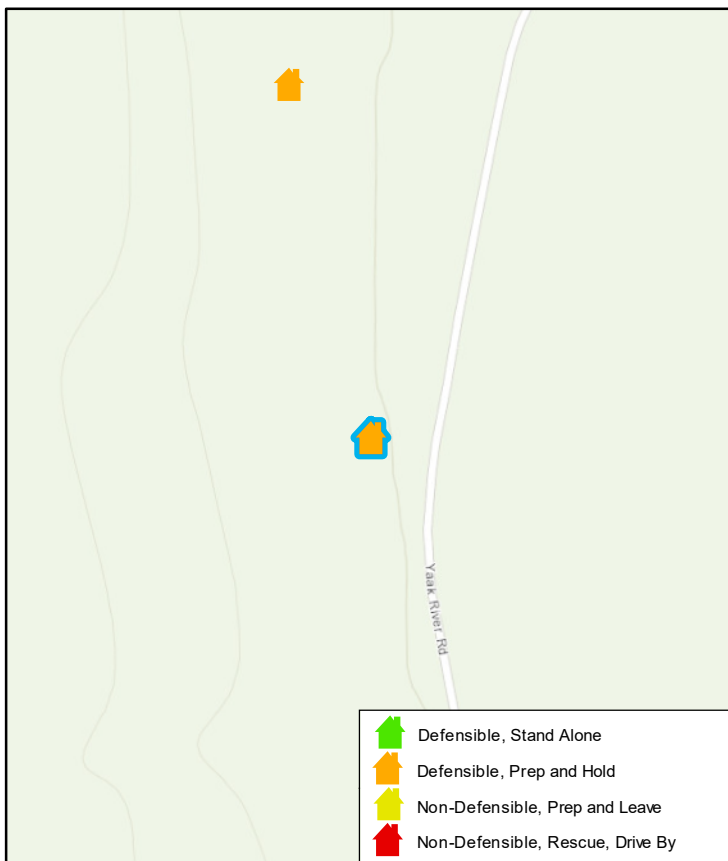
**Structure Triage: Defensible, Prep and Hold**

**Where is Safety Zone: Laferty's Field**

**Access to Site: T1 Engine**

**Best Access From: Directly off of Yaak River Road**

**Resources Needed to Protect Structure: Timber falling team**



# Davis Structure Assessment #64



Collected Date/Time: 8/25/2018 9:24:01 PM, Collected By: Eric J Kurtz STPS Incident Number: MT-KNF-000161

**Location: Airbase Road , Yaak**

**Coordinates, DDM: 48°50.17, 115°42.257**

**Safety Zone Present: Yes**

**Type of Structure: Residential**

**Primary Structures: 1**

**Outbuildings: 1**

**Roof Material: Metal**

**Heat Traps: OpenEaves,WoodDeck,OtherReceptor**

**Siding Material: Wood**

**Electrical Power: Underground**

**Gas to Structure: None**

**Fuel Surrounding Structure: Timber**

**Defensible Space: 0-30 Feet**

**Comm With ICP: Radio**

**Hazards: Other**

**Hazard Notes: Cluttered front yard**

**Structure Triage: Defensible, Prep and Hold**

**Where is Safety Zone: Airbase Road to Yaak River  
Road to Upper Yaak Fire Department .5 mile**

**Access to Site: T1 Engine**

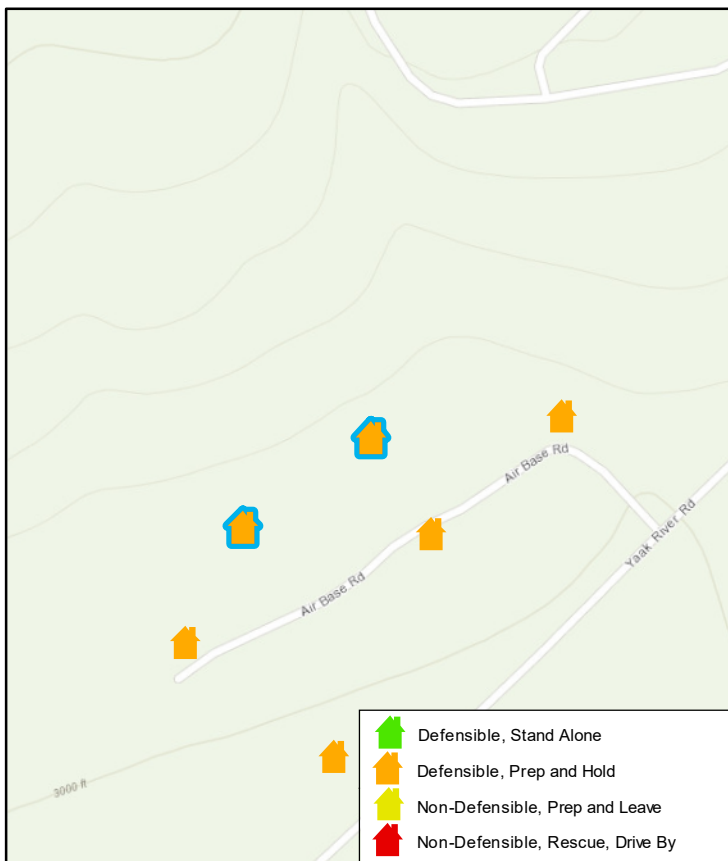
**Best Access From: Driveway off of Airbase Road**

**Resources Needed to Protect Structure: None**

**Water Source: None**

**Mitigation Time: Less Than A Hour**

**Notes: Seasonal cabin unoccupied**





# Davis Structure Assessment #65

Collected Date/Time: 8/25/2018 9:24:01 PM, Collected By: Eric J Kurtz STPS Incident Number: MT-KNF-000161



**Location: 36125 Yaak River Road , Upper Yaak**

**Coordinates, DDM: 48°53.731, 115°40.113**

**Safety Zone Present: Yes**

**Type of Structure: Residential**

**Primary Structures: 1**

**Outbuildings: 2**

**Roof Material: Composite**

**Heat Traps: OpenEaves,WoodDeck,OtherReceptor**

**Siding Material: Wood**

**Electrical Power: Underground,Generator**

**Gas to Structure: Aboveground**

**Fuel Surrounding Structure: Timber**

**Defensible Space: 30-50 Feet**

**Comm With ICP: Radio**

**Hazards: Fuels,Other,Animals**

**Hazard Notes: Large firewood shed within 30 feet of primary residence. Vehicles under open carports attached to shop garage. Mean dog on site**

**Water Source: FaucetHose**

**Mitigation Time: Less Than A Hour**

**Notes: 2018 FireWise grant used to do fuels treatment on property. Excellent clearance above and below primary residence Need to increase defensible space at rear of primary residence.**

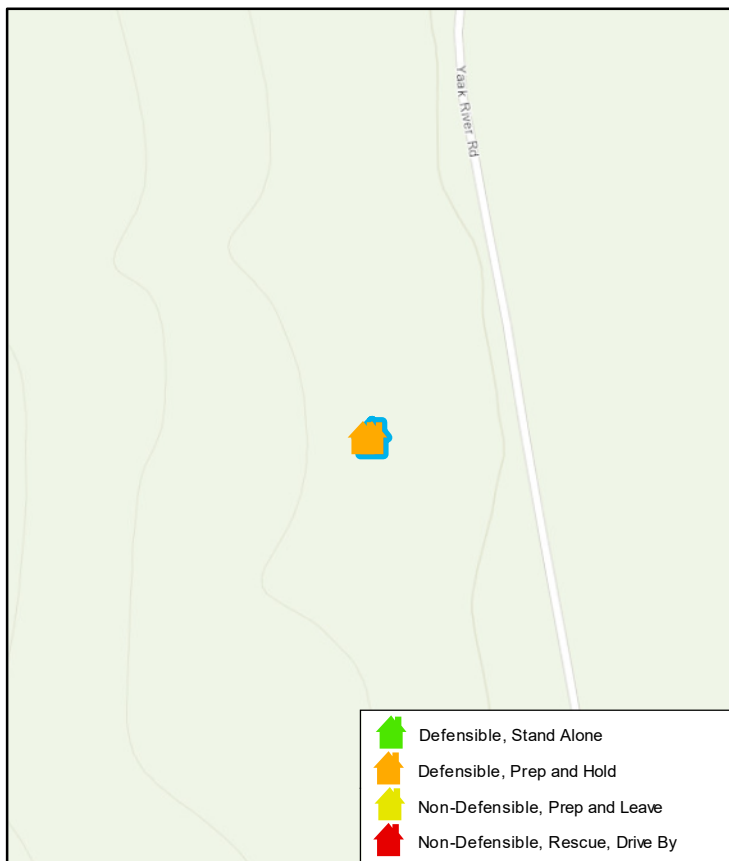
**Structure Triage: Defensible, Prep and Hold**

**Where is Safety Zone: Laferty's Field**

**Access to Site: T1 Engine**

**Best Access From: Directly off of Yaak River Road**

**Resources Needed to Protect Structure: None**



# Davis Structure Assessment #66

Collected Date/Time: 8/25/2018 9:24:01 PM, Collected By: Eric J Kurtz STPS Incident Number: MT-KNF-000161



**Location: 361 and 360 Red Band Road , Yaak**

**Coordinates, DDM: 48°50.024, 115°42.897**

**Safety Zone Present: Yes**

**Type of Structure: Residential**

**Primary Structures: 2**

**Outbuildings: 2**

**Roof Material: Metal**

**Heat Traps: WoodDeck,OtherReceptor**

**Siding Material: Wood**

**Electrical Power: Underground,Generator**

**Gas to Structure: Aboveground**

**Fuel Surrounding Structure: Timber**

**Defensible Space: 30-50 Feet**

**Comm With ICP: Radio**

**Hazards: Other**

**Hazard Notes: Woodshed within 30 feet of residence**

**Structure Triage: Defensible, Prep and Hold**

**Where is Safety Zone: Down driveway to neighbors below**

**Access to Site: T1 Engine**

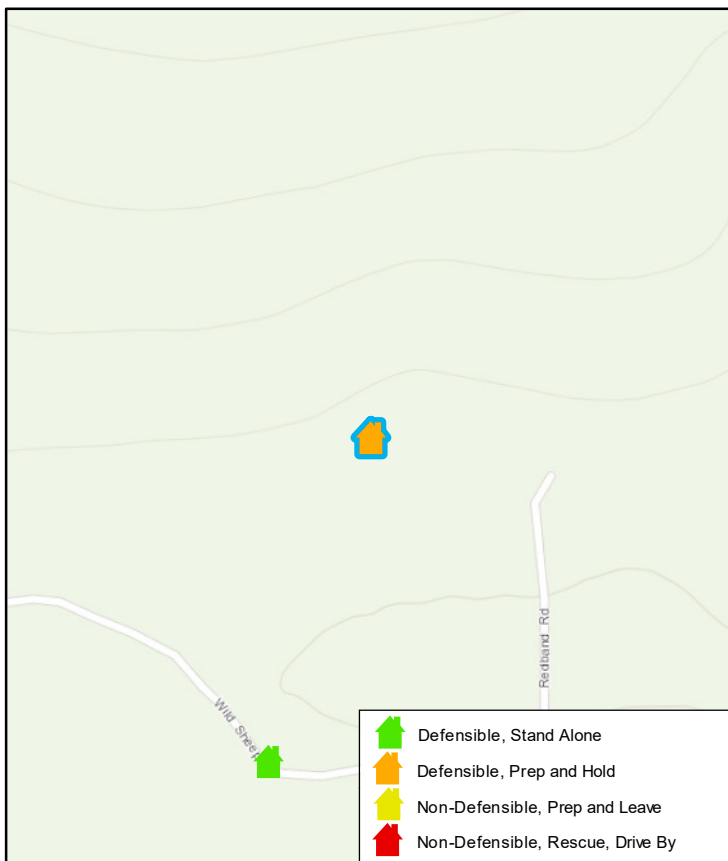
**Best Access From: Shooting Range Road to Red Band Road**

**Resources Needed to Protect Structure: None**

**Water Source: FaucetHose**

**Mitigation Time: None Needed**

**Notes: 360 Red Band Road is the guest log cabin behind green metal gate**



# Davis Structure Assessment #67

Collected Date/Time: 8/25/2018 9:24:01 PM, Collected By: Eric J Kurtz STPS Incident Number: MT-KNF-000161



**Location: 35389 Yaak River Road , Upper Yaak**

**Coordinates, DDM: 48°53.73, 115°40.118**

**Safety Zone Present: Yes**

**Type of Structure: Residential**

**Primary Structures: 1**

**Outbuildings: 5**

**Roof Material: Metal**

**Heat Traps: WoodDeck,OtherReceptor**

**Siding Material: Wood**

**Electrical Power: Underground,Generator**

**Gas to Structure: Aboveground**

**Fuel Surrounding Structure: Timber**

**Defensible Space: 0-30 Feet**

**Comm With ICP: Radio**

**Hazards: Fuels,HazMat**

**Structure Triage: Defensible, Prep and Hold**

**Where is Safety Zone: Lagerty's hay field (Davis Fire Heavy Equipment Staging Area) 5 minutes**

**Access to Site: T1 Engine**

**Best Access From: Long driveway off of the Yaak River Road**

**Resources Needed to Protect Structure: Handcrew with saws**

**Hazard Notes: Substantial ammo cache in underground bunker 20 feet from primary residence. Limited defensible space around outbuildings. Unburned slash piles and firewood piles and woodsheds 500**

**Water Source: FaucetHose**

**Mitigation Time: 1-2 Hours**

**Notes: JD450 Dozer on site with brush blade and Kabota tractor under snowsheds. Apartment above primary garage. Resident is working on creating better Defensible Space.**

