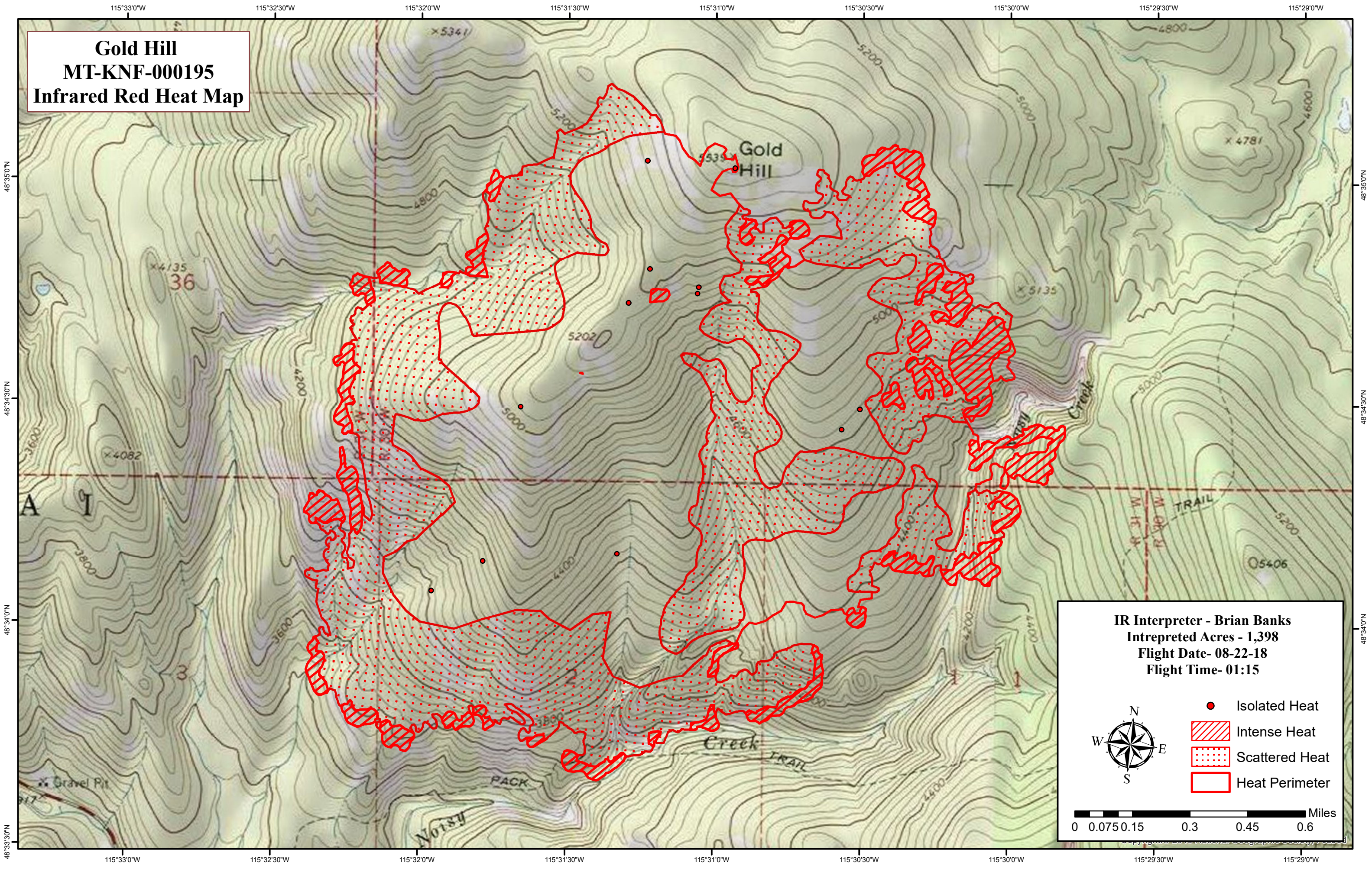





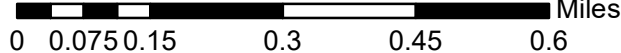


**Gold Hill  
MT-KNF-000195  
Infrared Red Heat Map**



**IR Interpreter - Brian Banks**  
**Intrepreted Acres - 1,398**  
**Flight Date- 08-22-18**  
**Flight Time- 01:15**

  Isolated Heat  
 Intense Heat  
 Scattered Heat  
 Heat Perimeter

 Miles  
0 0.075 0.15 0.3 0.45 0.6