
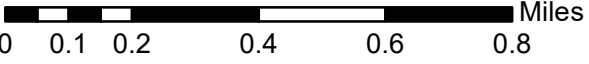



Gold Hill
MT-KNF-000195
Infrared Red Heat Map

IR Interpreter - Brian Banks
Intrepreted Acres - 1,920
Flight Date- 08-22-18
Flight Time- 21:54



- Isolated Heat
- ▨ Intense Heat
- ▤ Scattered Heat
- Heat Perimeter



Source: Esri, DigitalGlobe, GeoEye, Earthstar Geographics, CNES/Airbus DS, USDA, USGS, AeroGRID, IGN, and the GIS User Community