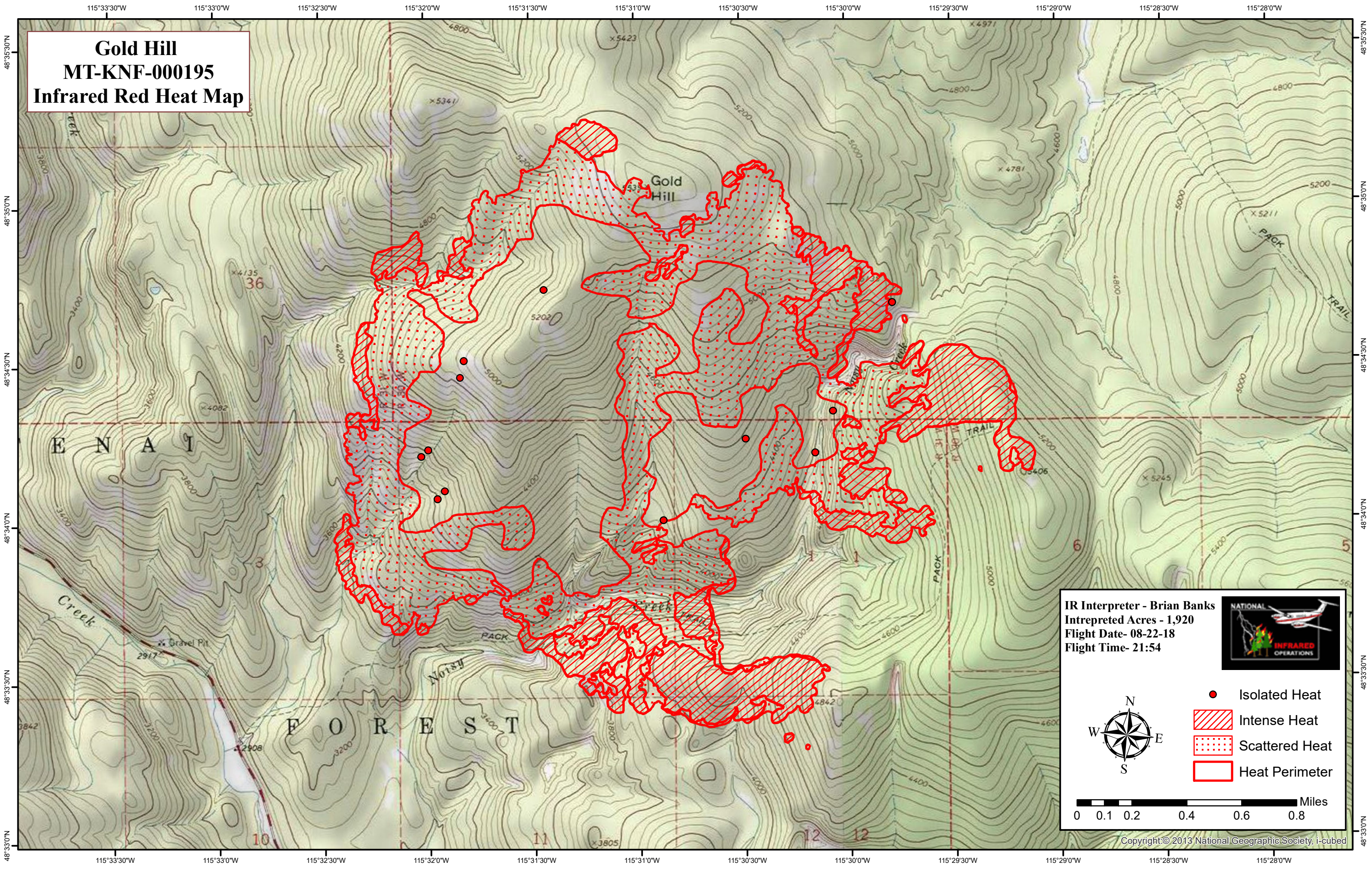



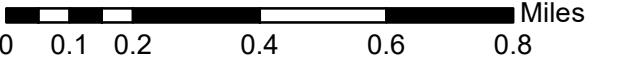

**Gold Hill  
MT-KNF-000195  
Infrared Red Heat Map**



**IR Interpreter - Brian Banks**  
Intepreted Acres - 1,920  
Flight Date- 08-22-18  
Flight Time- 21:54



- Isolated Heat
- ▨ Intense Heat
- ▤ Scattered Heat
- ▭ Heat Perimeter



0 0.1 0.2 0.4 0.6 0.8 Miles

Copyright © 2013 National Geographic Society, i-cubed