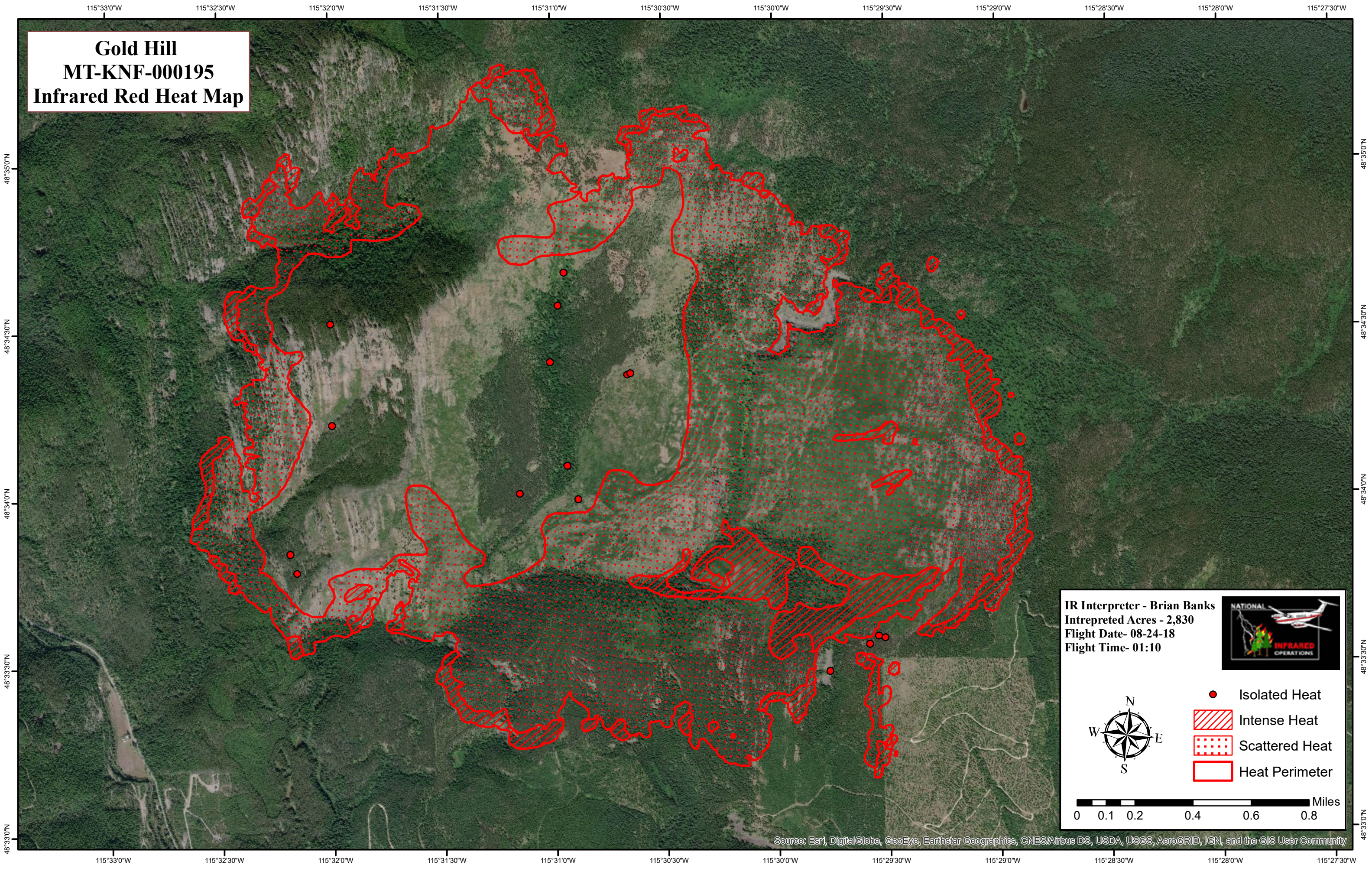




Gold Hill
MT-KNF-000195
Infrared Red Heat Map



IR Interpreter - Brian Banks
Intrepreted Acres - 2,830
Flight Date- 08-24-18
Flight Time- 01:10



- Isolated Heat
- ▨ Intense Heat
- ▤ Scattered Heat
- ▭ Heat Perimeter



0 0.1 0.2 0.4 0.6 0.8 Miles

Source: Esri, DigitalGlobe, GeoEye, Earthstar Geographics, CNES/Airbus DS, USDA, USGS, AeroGRID, IGN, and the GIS User Community