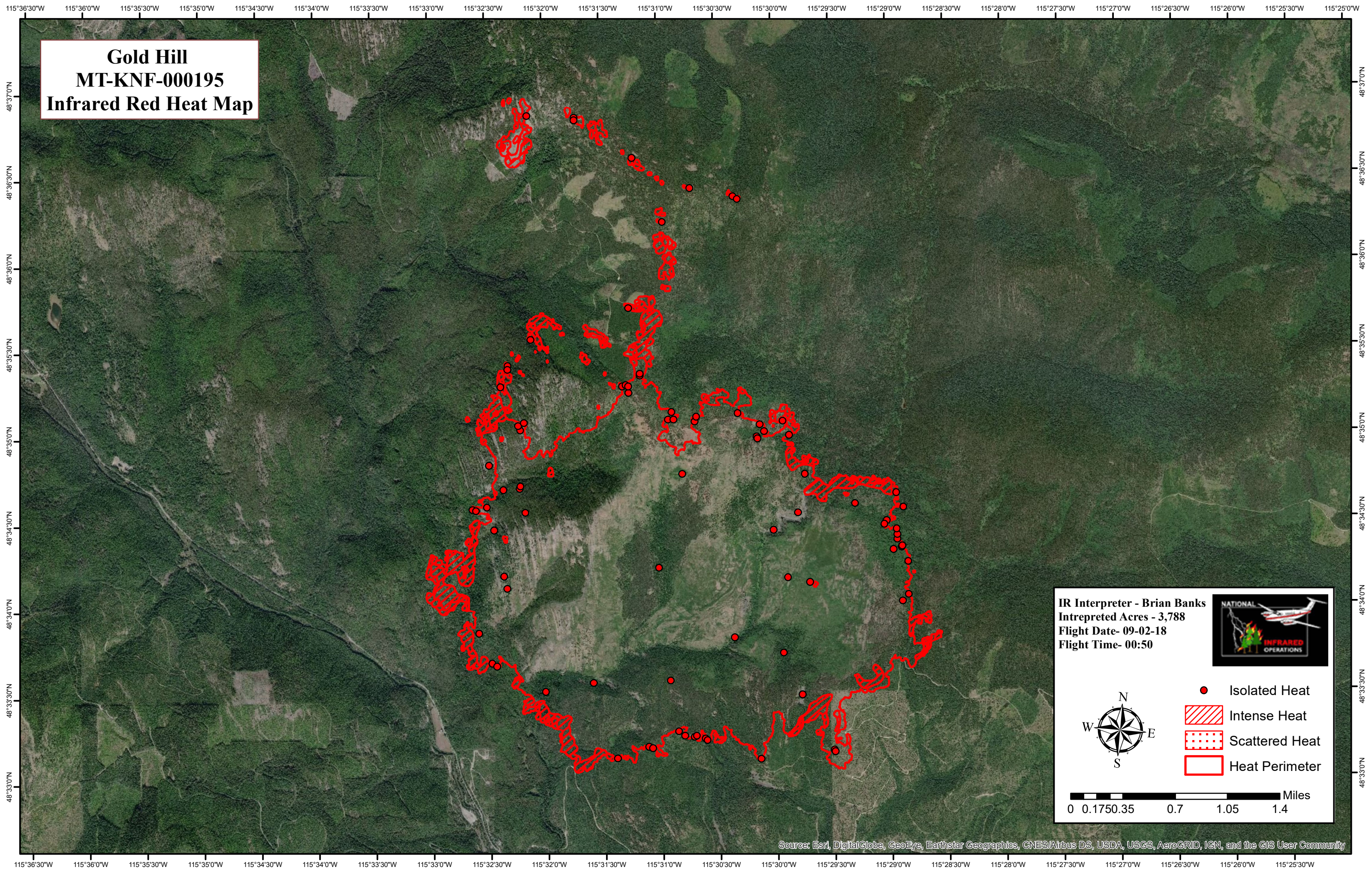



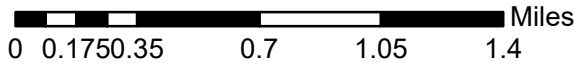

**Gold Hill
MT-KNF-000195
Infrared Red Heat Map**



IR Interpreter - Brian Banks
Intrepreted Acres - 3,788
Flight Date- 09-02-18
Flight Time- 00:50



- Isolated Heat
- ▨ Intense Heat
- ▤ Scattered Heat
- ▭ Heat Perimeter



0 0.1750.35 0.7 1.05 1.4 Miles

Source: Esri, DigitalGlobe, GeoEye, Earthstar Geographics, CNES/Airbus DS, USDA, USGS, AeroGRID, IGN, and the GIS User Community