

















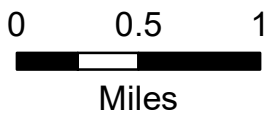



Gold Hill Fire
 MT-KNF-000195
 August 27, 2018
 IAP Map
 South Tile

Legend

-  Landing
-  Drop Point
-  Fire Origin
-  Helispot
-  Lookout
-  Repeater
-  Water Source
-  Value at Risk
-  Division Break
-  Uncontrolled Fire Edge
-  Completed Dozer Line
-  H - H Completed Hand Line
-  Proposed Dozer Line
-  Planned Fire Line
-  Wildfire Daily Fire Perimeter
-  Roads
-  Stinson Property
-  Private Lands to Protect



Map Prepared by:
 Clint Roberts, GISS
 August 26, 2018 2243 hrs

