

115°33'0"W

115°32'30"W

48°33'30"N

48°33'30"N

48°33'0"N

48°33'0"N

48°32'30"N

48°32'30"N

115°33'30"W

115°33'0"W

115°32'30"W

Structure Protection Map




Central Block

Gold Hill Fire

MT-KNF-000195



Legend

-  Structures
-  Stimson Lumber
-  Other Private



Esri, HERE, Garmin, © OpenStreetMap contributors, and the GIS user community, Sources: Esri, DigitalGlobe, GeoEye, Earthstar Geographics, CNES/Airbus DS, USDA, USGS, AeroGRID, IGN, and the GIS User Community

