



Div G

Div D



Div J

Div A


Div N

615

**Gold Hill**  
**MT-KNF-000195**



9/20/2018  
Fire perimeter as of  
09/19/2018 1400  
6,802 Acres



● Drop Point	— Uncontrolled Fire Edge
⊙ Fire Origin	— Completed Line
→ Gate	— Completed Dozer Line
● Helispot	— Completed Hand Line
▢ Incident Command Post	— Road as Completed Line
⬇ Lookout	— Line Break Completed
⊞ Mobile Weather Unit	— Mastication
⊞ Repeater	— Fire Perimeter
⊞ Water Source	
⚠ Value at Risk	
● Other	
⌘ Division Break	