

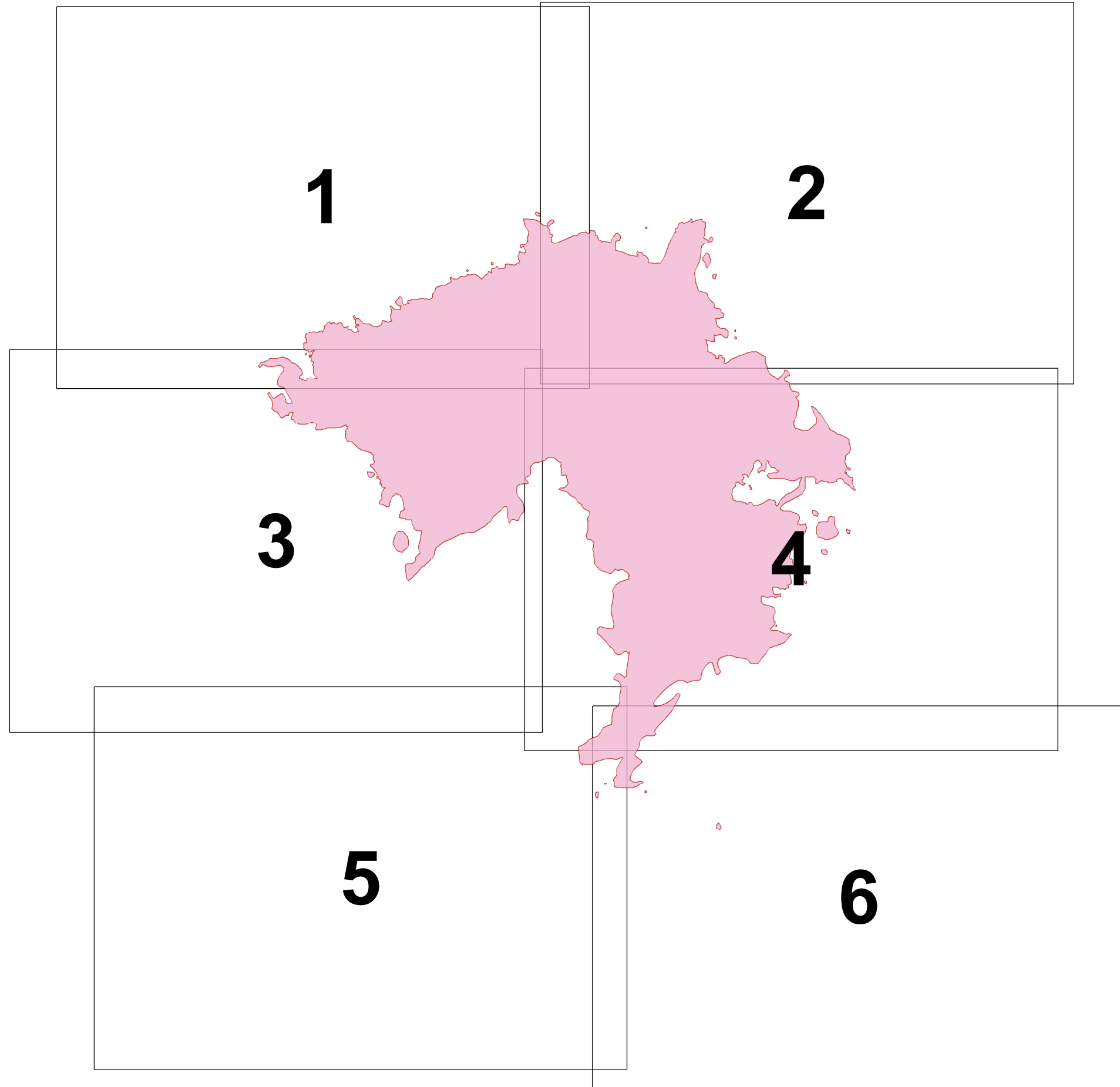
Goldstone  
IAP Map Index  
MT-BDF-003262

Day Operational Period 8/20/2018

GIS Acres 9,191  
8/19/2018 0830

**NAD 1983 UTM Zone 12N**

Map Created: 8/19/2018, 11:11:31 PM





# Goldstone IAP Map MT-BDF-003262

Page 1 of 6  
Div K M

Day Operational Period 8/20/2018

GIS Acres 9,191  
8/19/2018 0830

NAI  UTM Zone 12N

Map Created: 8/19/2018, 10:48:26 PM


 Drop Point

 Helispot

 Value at Risk

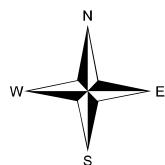
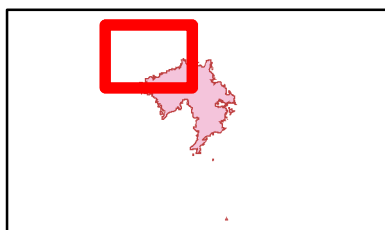
### Feature Category (Line Type)

 Proposed Burnout

 Wildfire Daily Fire Perimeter

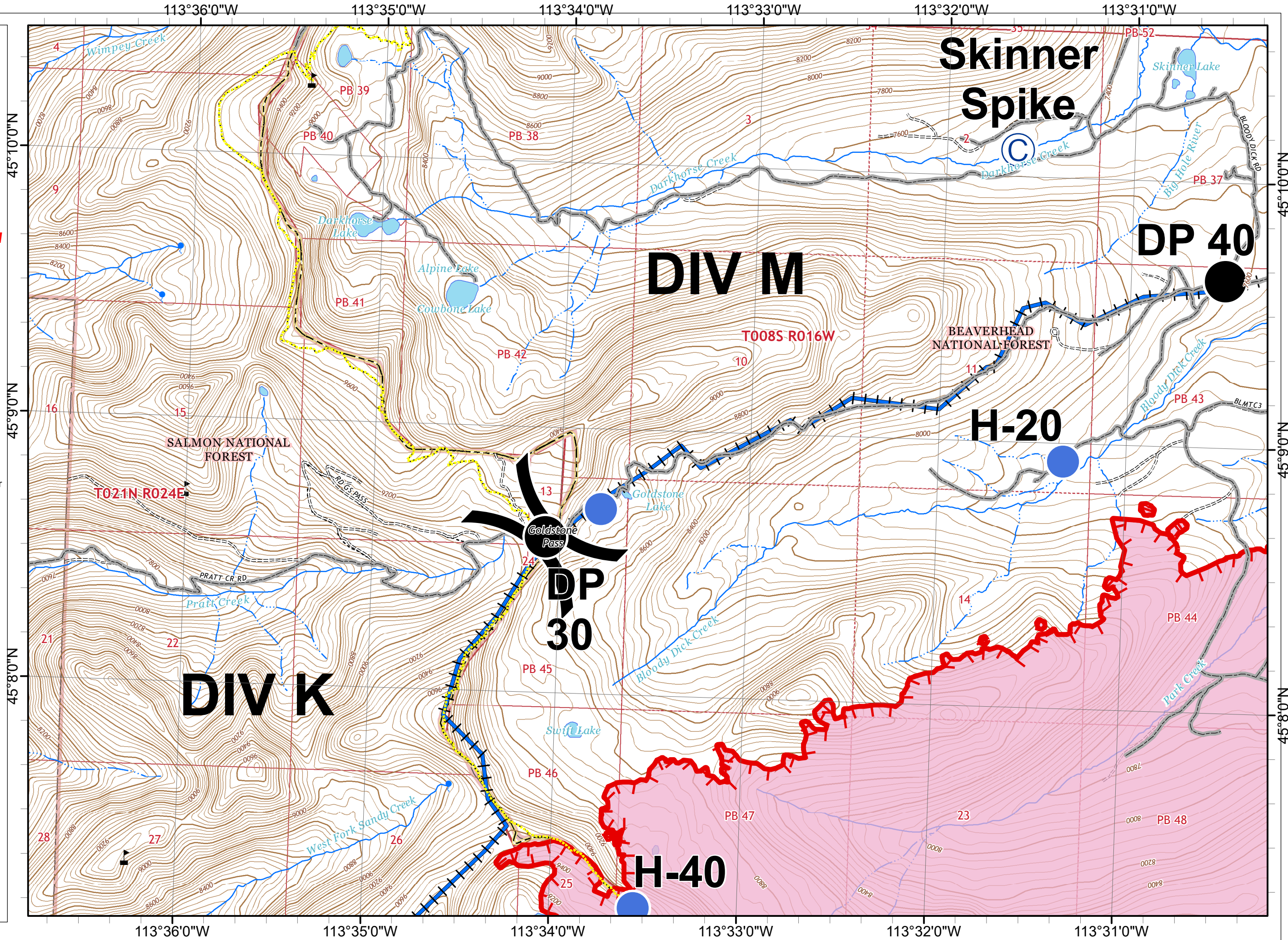
 TFR

 Division



0 0.25 0.5  
Miles

1:24,000





Goldstone  
IAP Map  
MT-BDF-003262

Page 2 of 6  
Div M East

Day Operational Period 8/20/2018

GIS Acres 9,191  
8/19/2018 0830

NAD 1983 UTM Zone 12N

Map Created: 8/19/2018, 10:49:35 PM



Drop Point

Feature Category (Line Type)


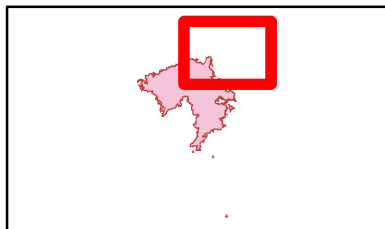
Proposed Burnout

Wildfire Daily Fire Perimeter



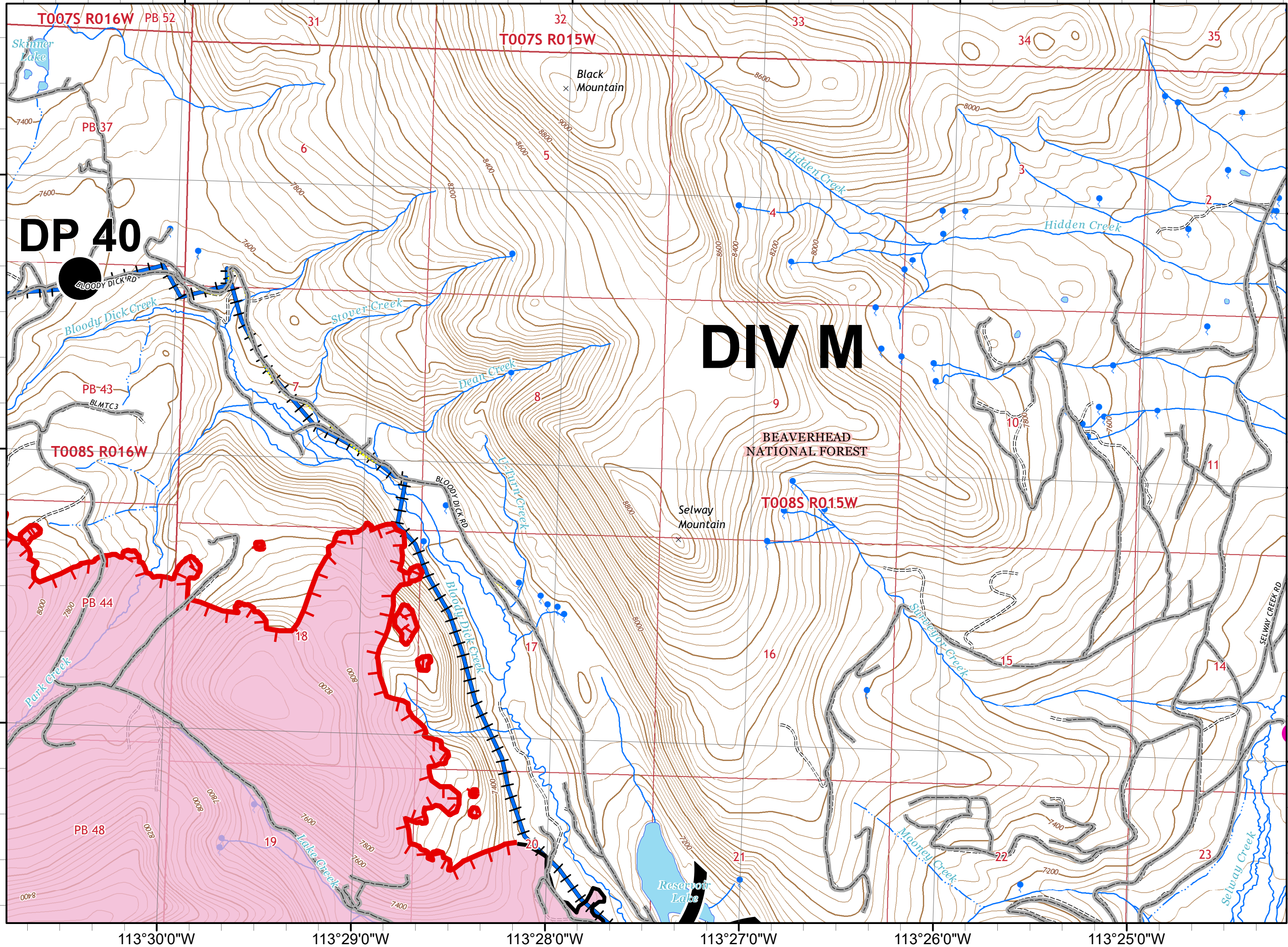
TFR

) ( Division



0 0.25 0.5  
Miles

1:24,000





# Goldstone IAP Map MT-BDF-003262

Page 3 of 6  
Div K North

Day Operational Period 8/20/2018

GIS Acres 9,191  
8/19/2018 0830

NAD 1983 UTM Zone 12N

Map Created: 8/19/2018, 10:50:48 PM



Drop Point



Helispot



Value at Risk

### Feature Category (Line Type)

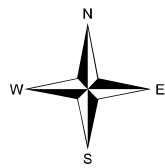
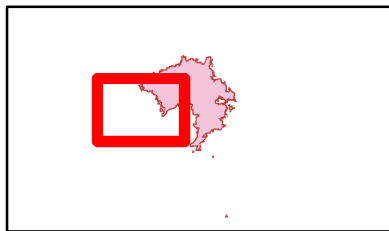
Proposed Burnout

Wildfire Daily Fire Perimeter



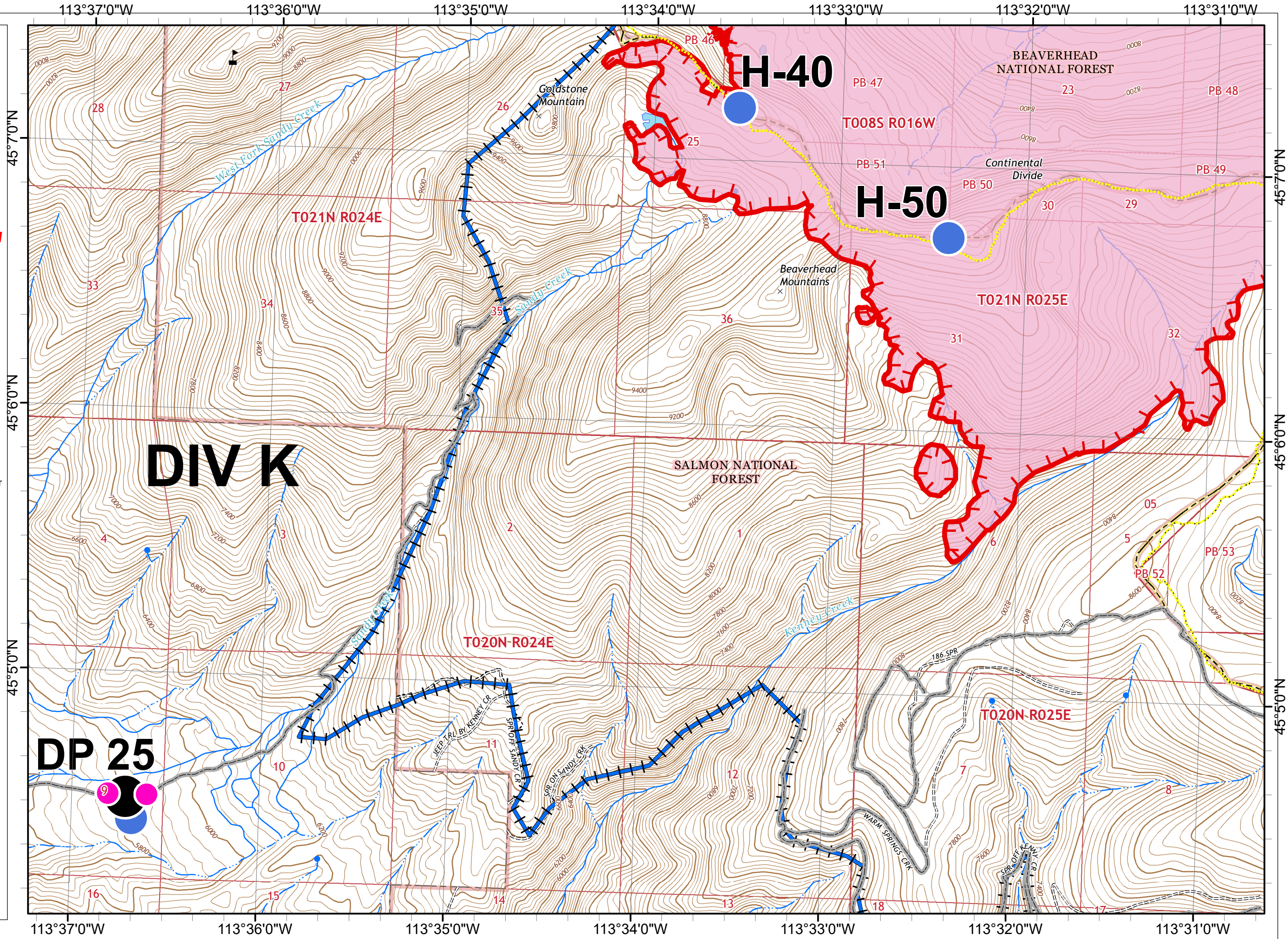
TFR

) ( Division



0 0.25 0.5  
Miles

1:24,000





Goldstone  
IAP Map  
MT-BDF-003262

Page 4 of 6  
Div R

Day Operational Period 8/20/2018

GIS Acres 9,191  
8/19/2018 0830

NAD 1983 UTM Zone 12N

Map Created: 8/19/2018, 10:52:18 PM

● Drop Point

● Helispot

▲ Value at Risk

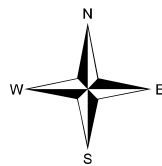
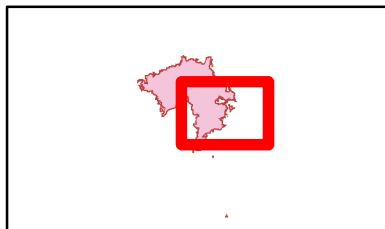
Feature Category (Line Type)

— Proposed Burnout

Wildfire Daily Fire Perimeter

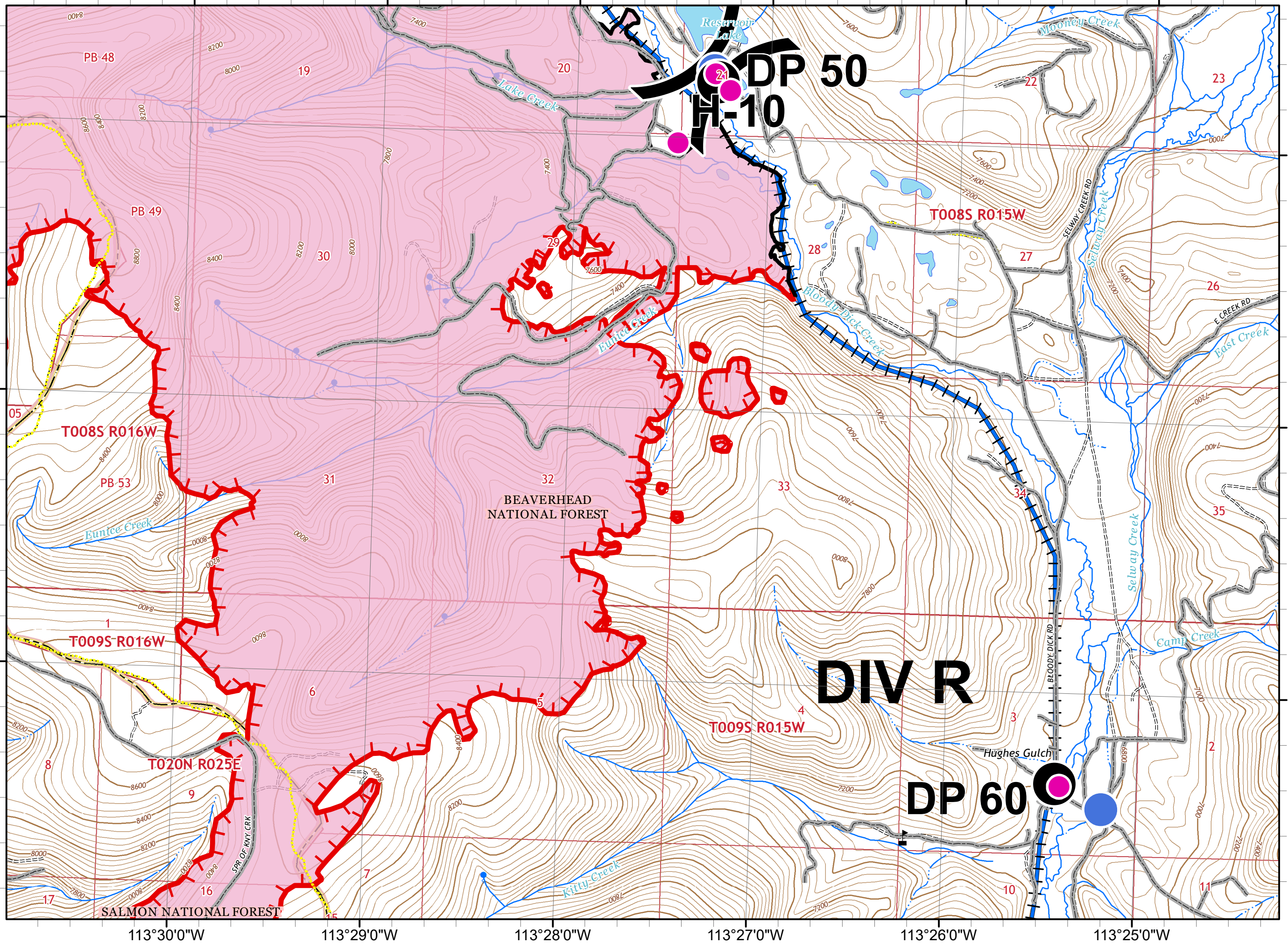
TFR

) ( Division



0 0.25 0.5  
Miles

1:24,000





Goldstone  
IAP Map  
MT-BDF-003262


Page 5 of 6  
Div A K

Day Operational Period 8/20/2018

GIS Acres 9,191  
8/19/2018 0830

NAD 1983 UTM Zone 12N

Map Created: 8/19/2018, 10:53:44 PM



Drop Point



Helispot

Feature Category (Line Type)


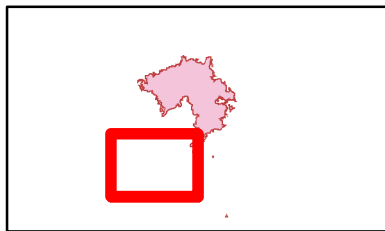
Proposed Burnout

Wildfire Daily Fire Perimeter



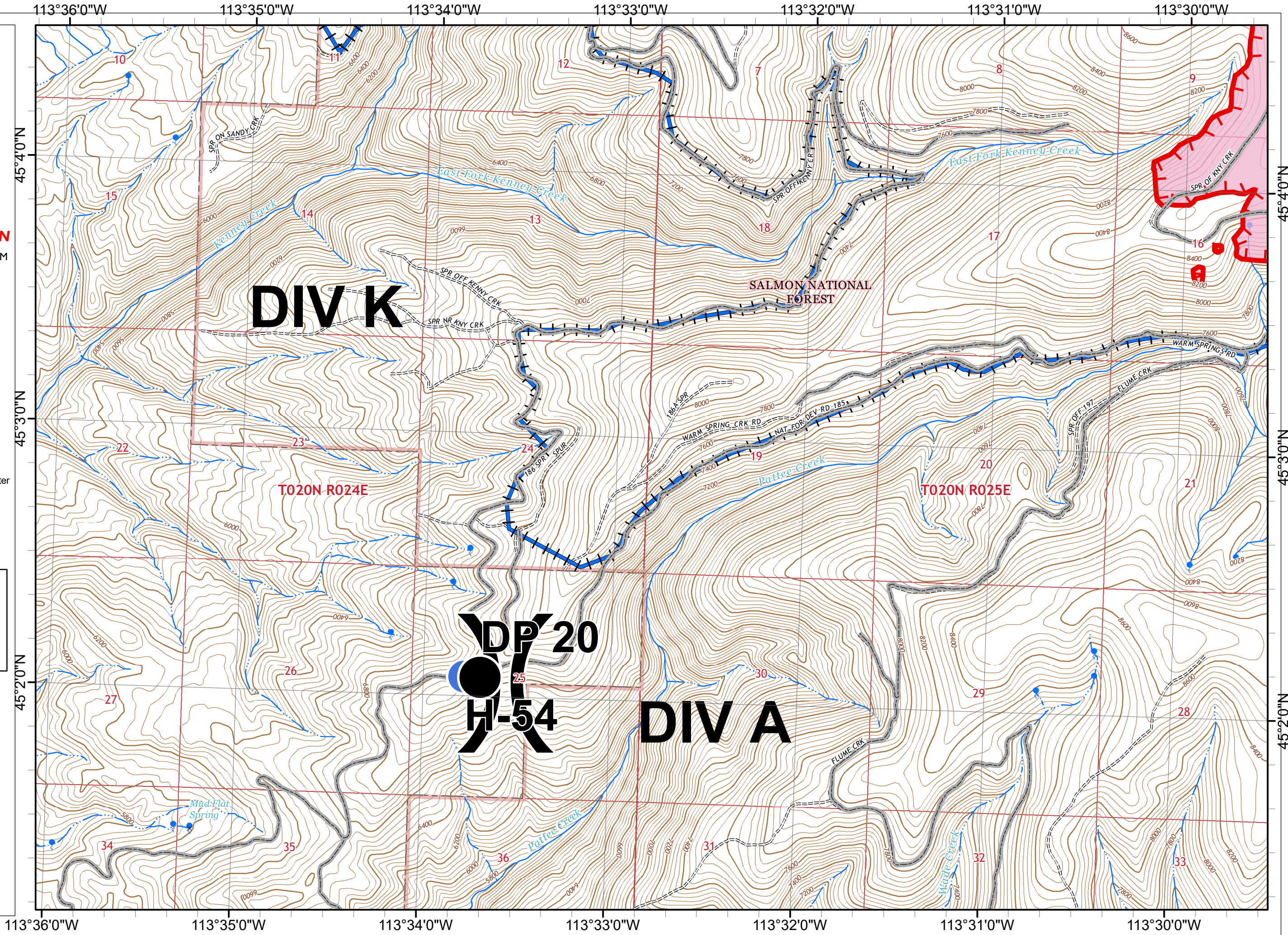
TFR

) ( Division



0 0.25 0.5  
Miles

1:24,000





Goldstone  
IAP Map  
MT-BDF-003262

Page 6 of 6  
Div R A

Day Operational Period 8/20/2018

GIS Acres 9,191  
8/19/2018 0830

NAD 1983 UTM Zone 12N

Map Created: 8/19/2018, 10:55:07 PM

● Drop Point

● Helispot

▲ Value at Risk

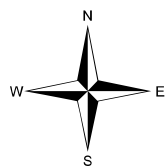
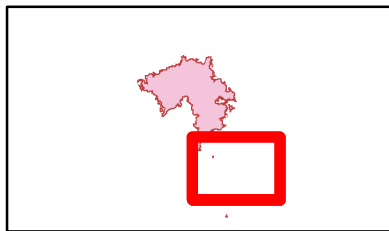
Feature Category (Line Type)

— Proposed Burnout

■ Wildfire Daily Fire Perimeter

■ TFR

) ( Division



0 0.25 0.5  
Miles

1:24,000

