







Source: Esri, DigitalGlobe, GeoEye, Earthstar Geographics, CNES/Airbus DS, USDA, USGS, AeroGRID, IGN, and the GIS User Community



INFRARED MAP
 Goldstone (MT-BDF-003262)
 Flight: August 15, 2018 @2129 MDT
 7,060 IR Acres
 UTM 12 Nad 83
 IRIN: Dale Gough



Legend

-  Heat Perimeter
-  Intense Heat
-  Scattered Heat
-  Isolated Heat Sources
-  Previous Perimeter 20180813 0202

