







Source: Esri, DigitalGlobe, GeoEye, Earthstar Geographics, CNES/Airbus DS, USDA, USGS, AeroGRID, IGN, and the GIS User Community



**INFRARED MAP**  
 Goldstone (MT-BDF-003262)  
 Flight: August 19, 2018 @0125 MDT  
 8,802 IR Acres  
 UTM 12 Nad 83  
 IRIN: Dale Gough



**Legend**

-  Heat Perimeter
-  Intense Heat
-  Scattered Heat
-  Isolated Heat Sources
-  Previous Perimeter 20180815\_2129

