

113°36'W 113°34'W 113°32'W 113°30'W 113°28'W 113°26'W 113°24'W 113°22'W

Infrared Map
8/22/2018
Goldstone Fire
MT-BDF-003262

Imagery Date:
08/22/2018 0247hrs MDT
Interpreted Acres: 9,264

45°8'N

45°6'N




45°4'N

45°8'N


45°6'N

45°4'N



-  20180822_0247_Goldstone_HeatPerimeter
-  20180822_0247_Goldstone_IntenseHeat
-  20180822_0247_Goldstone_ScatteredHeat
-  20180822_0247_Goldstone_IsolatedHeat

IRIN: Mark_Grupe@nps.gov 8/22/2018 2:56:52 AM Goldstone_IR.MXD



113°36'W 113°34'W 113°32'W 113°30'W 113°28'W 113°26'W 113°24'W 113°22'W