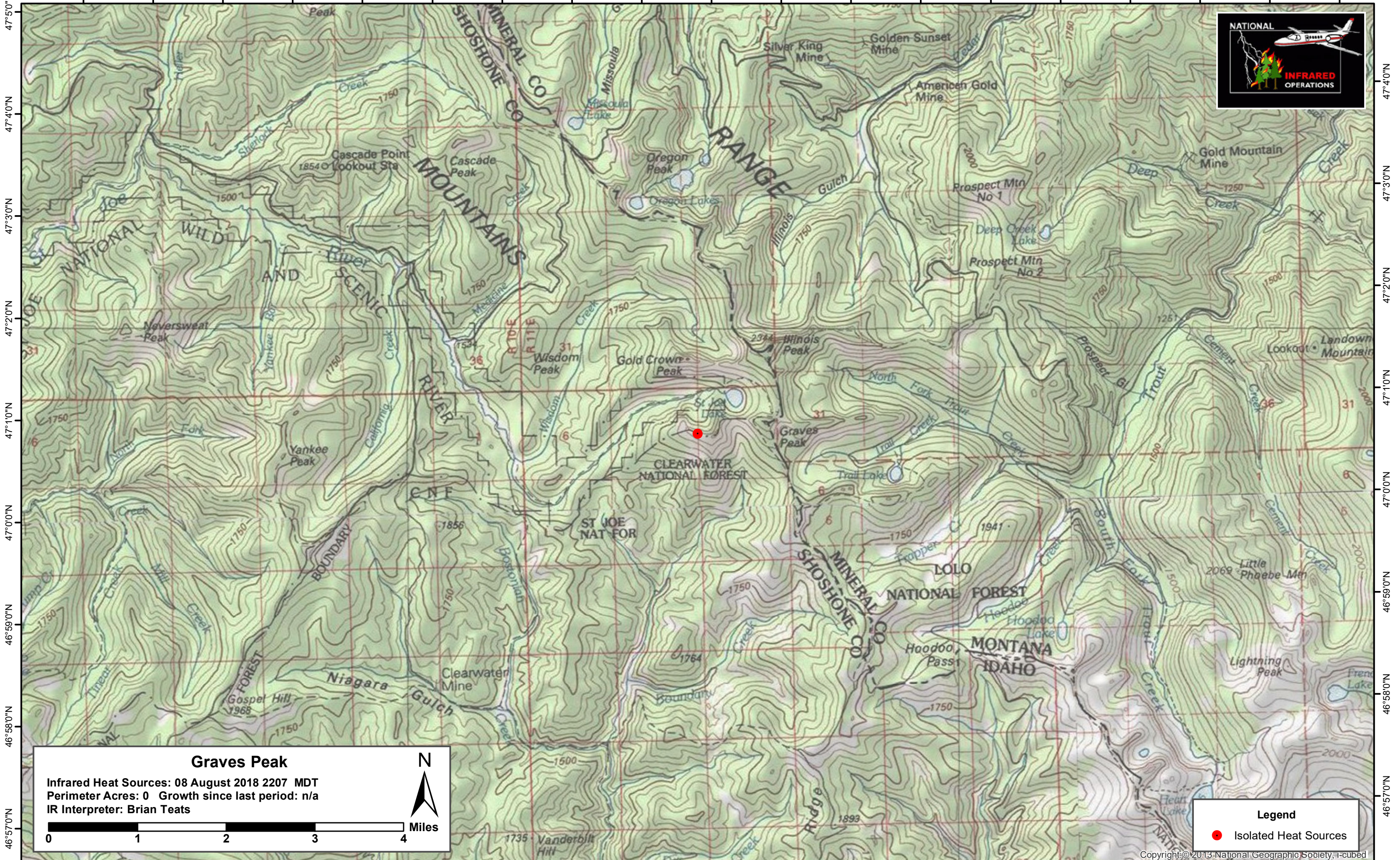


115°14'0"W 115°13'0"W 115°12'0"W 115°11'0"W 115°10'0"W 115°9'0"W 115°8'0"W 115°7'0"W 115°6'0"W 115°5'0"W 115°4'0"W 115°3'0"W 115°2'0"W 115°1'0"W 115°0'0"W 114°59'0"W 114°58'0"W 114°57'0"W 114°56'0"W





47°50'N
47°40'N
47°30'N
47°20'N
47°10'N
47°00'N
46°59'0"N
46°58'0"N
46°57'0"N

47°40'N
47°30'N
47°20'N
47°10'N
47°00'N
46°59'0"N
46°58'0"N
46°57'0"N

Graves Peak

Infrared Heat Sources: 08 August 2018 2207 MDT
 Perimeter Acres: 0 Growth since last period: n/a
 IR Interpreter: Brian Teats

Legend

- Isolated Heat Sources

115°15'0"W 115°14'0"W 115°13'0"W 115°12'0"W 115°11'0"W 115°10'0"W 115°9'0"W 115°8'0"W 115°7'0"W 115°6'0"W 115°5'0"W 115°4'0"W 115°3'0"W 115°2'0"W 115°1'0"W 115°0'0"W 114°59'0"W 114°58'0"W 114°57'0"W 114°56'0"W