







# Howe Ridge MT-GNP-000369 Infrared Heat Sources



-  Heat Perimeter
  -  Intense Heat
  -  Scattered Heat
  -  Isolated Heat Sources
  -  Previous Heat Perimeter
- NAD 1983 UTM Zone 12N



IR Interpreter: Buck Buchanan  
 Interpreted Acres: 9,672  
 Date: 08/20/2018  
 Time Imagery Received: 2105 hrs. MDT

Source: Esri, DigitalGlobe, GeoEye, Earthstar Geographics, CNR/Airphoto, USDA/Government, AeroGRID, IGN, and the GIS User Community

