







Howe Ridge MT-GNP-000369 Infrared Heat Sources



-  Heat Perimeter
 -  Intense Heat
 -  Scattered Heat
 -  Isolated Heat Sources
 -  Previous Heat Perimeter
- NAD 1983 UTM Zone 12N



Source: Esri, DigitalGlobe, GeoEye, Earthstar Geographics, CNR/Airphoto, USDA/GSA, AeroGRID, IGN, and the GIS User Community



IR Interpreter: Buck Buchanan
 Interpreted Acres: 10,803
 Date: 08/22/2018
 Time Imagery Received: 2134 hrs. MDT