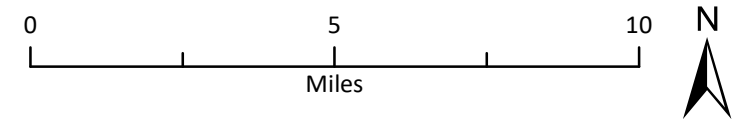










8/18/2018 Day

### Evacuation Map



#### Legend

Howe Ridge Fire - approx 4100 acres as of 8/17/18 (1500)  
 Paola Ridge Fire - approx 393 acres as of 8/17/18 (1500)  
 Coal Ridge Fire - approx 390 acres as of 8/17/18 (1500)  
 Whale Butte Fire - approx 137 acres as of 8/17/18 (1500)

- |   |   |   |         |
|---|---|---|---------|
|  | Evacuated Areas (Howe Ridge Area)                           |  | USFS    |
|  | Evacuation Warning Areas (Whale Butte and Paola Ridge Area) |  | USFWS   |
|  | Wildfire Daily Fire Perimeter                               |  | NPS     |
|   |   |  | Private |
|   |   |  | State   |

Coordinate System: NAD 1983 UTM Zone 12N  
 Datum: North American 1983  
 Prepared by: Admin  
 8/17/2018 2222 hrs

