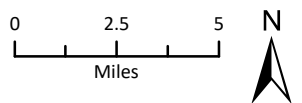


Howe Ridge - MT-GNP-369
Coal Ridge - MT-FNF-377
Paola Ridge - MT-FNF-374
Whale Butte - MT-FNF-384

8/20/2018 Day

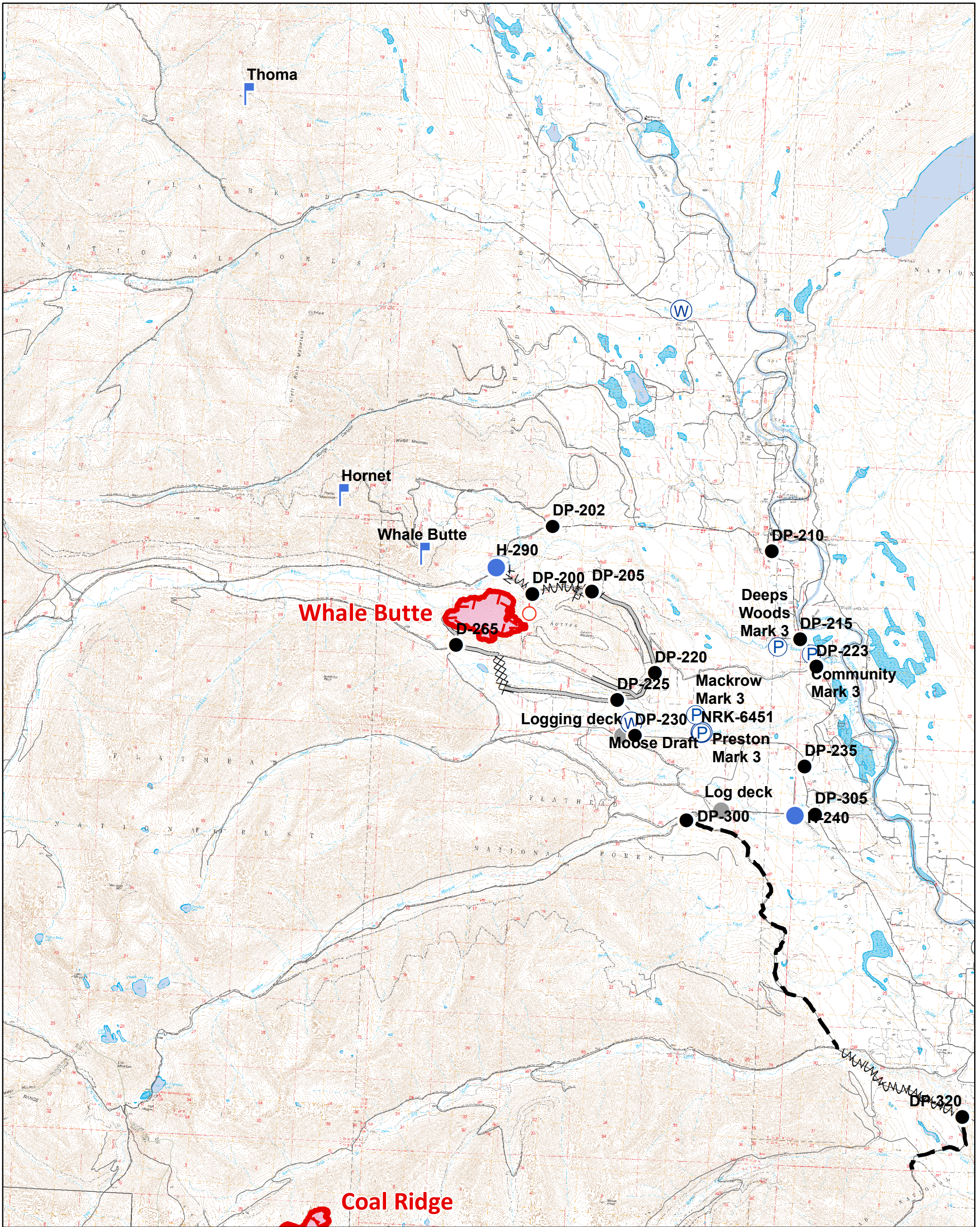
IAP



- | | |
|-------------------------------|---------------|
| Wildfire Daily Fire Perimeter | State Highway |
| US Highway | Major Route |
| | NorthForkRd |
| | Roads |

Coordinate System: NAD 1983 UTM Zone 12N
 Datum: North American 1983
 Prepared by: Admin
 8/19/2018 2300 hrs





Whale Butte

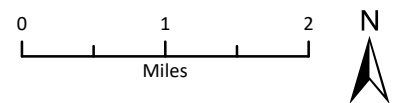
MT-FNF-384

8/20/2018 Day

251 acres as of 08/19/18 @ 0245 hrs

Page 1 of 4

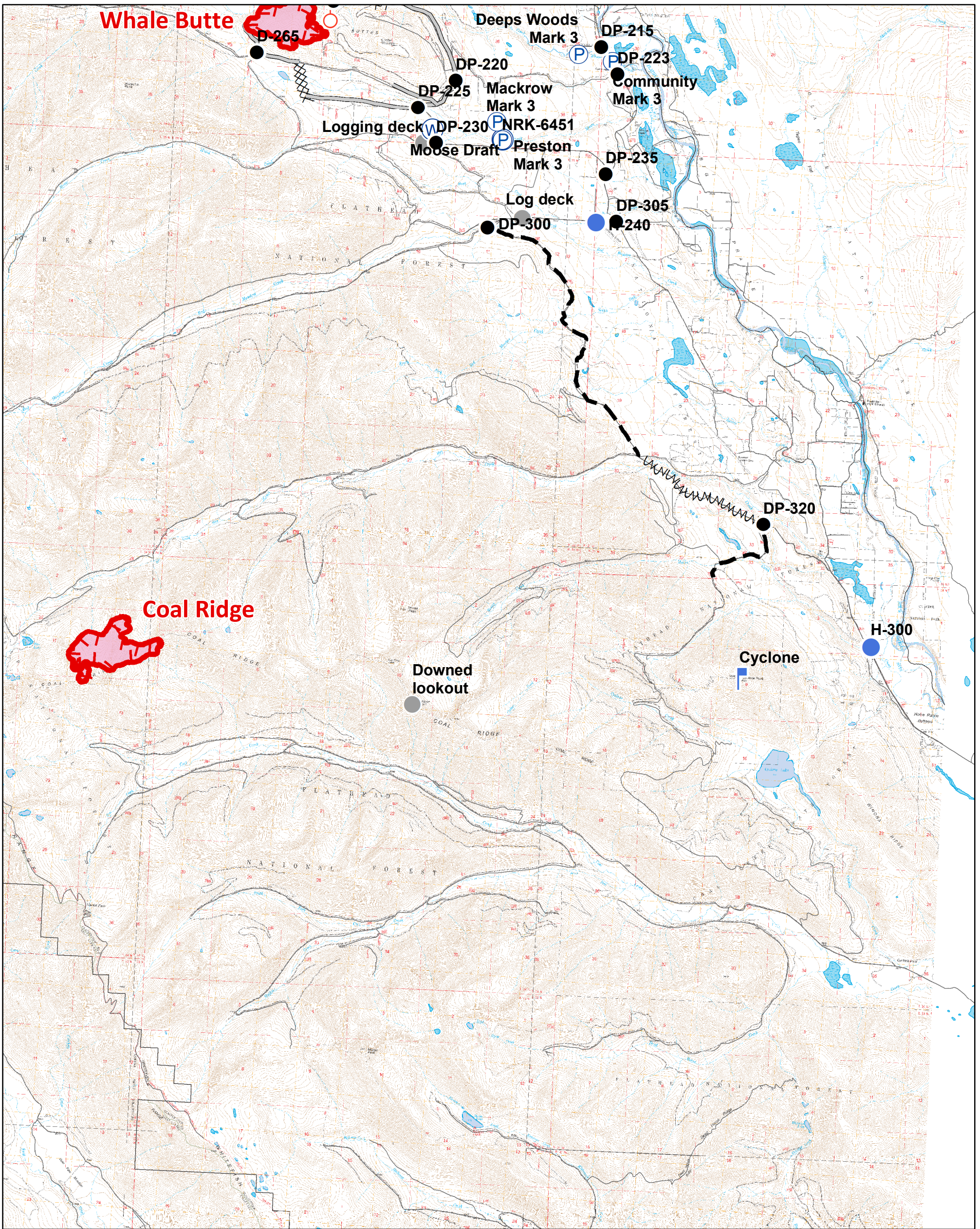
IAP



- | | | |
|--------------|----------------|------------------------------------|
| ● Drop Point | ⊙ Spot Fire | ┌ Uncontrolled Fire Edge |
| ● Helispot | ⊙ Water Source | XXXXX Completed Dozer Line |
| └ Lookout | ⊙ Water Tank | — Access or Improved Road |
| ⊙ Pump | ● Other | ⋈ Fire Break Planned or Incomplete |
| | | — Planned Fire Line |
| | | — Streets |
| | | ■ Wildfire Daily Fire Perimeter |

Coordinate System: NAD 1983 UTM Zone 12N
 Datum: North American 1983
 Prepared by: Admin
 8/19/2018 2308 hrs

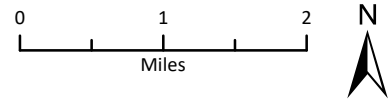




Coal Ridge

MT-FNF-377
 8/20/2018 Day
 280 acres as of 08/19/18 @ 0215 hrs
 Page 2 of 4

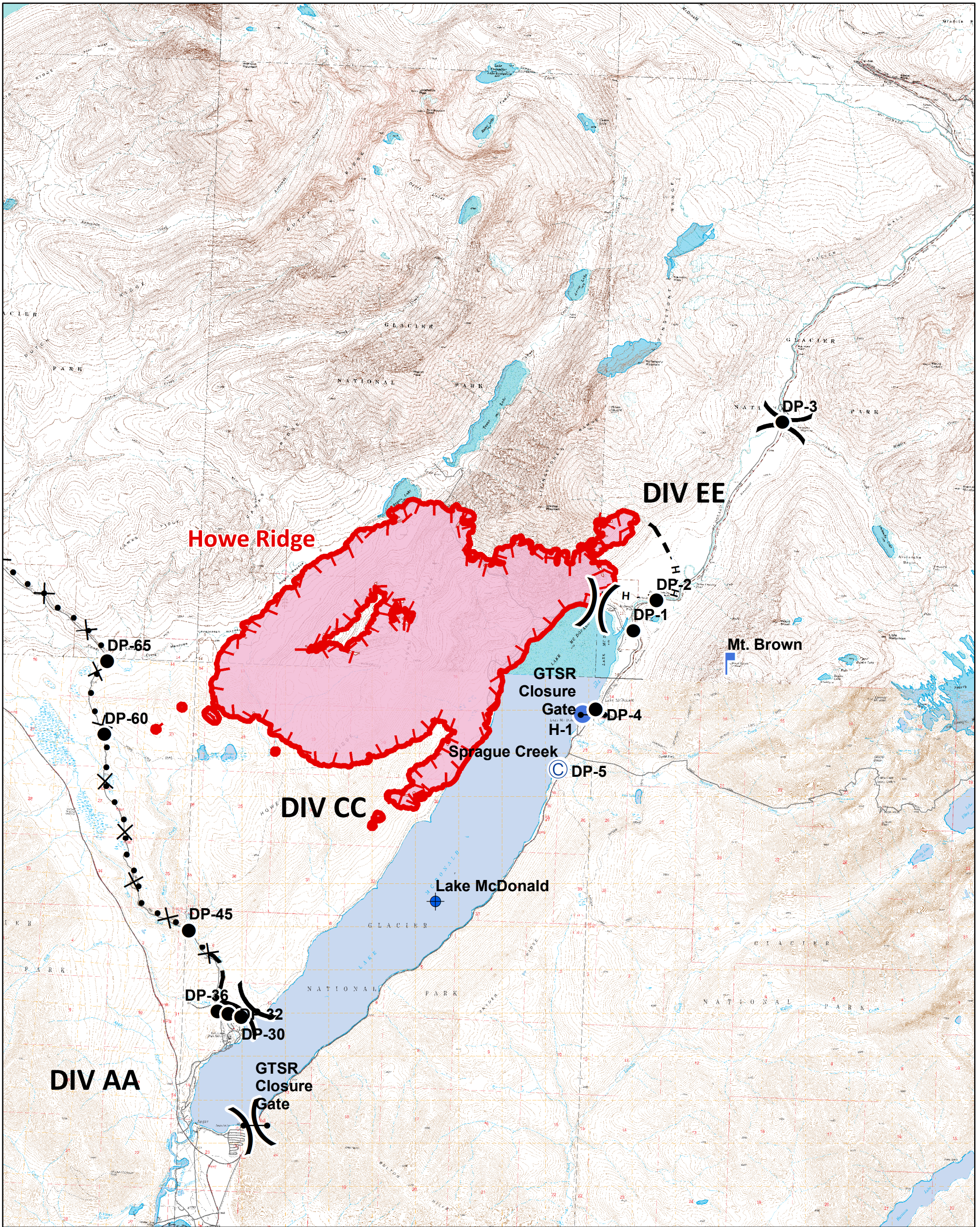
IAP



- Drop Point
- Helispot
- 🚒 Lookout
- Ⓟ Pump
- 🔥 Spot Fire
- 🚰 Water Source
- Other
- ▬ Uncontrolled Fire Edge
- XXXXX Completed Dozer Line
- ▬ Access or Improved Road
- 〰 Fire Break Planned or Incomplete
- ▬ Planned Fire Line
- ▬ Streets
- ▭ Wildfire Daily Fire Perimeter

Coordinate System: NAD 1983 UTM Zone 12N
 Datum: North American 1983
 Prepared by: Admin
 8/19/2018 2308 hrs





Howe Ridge

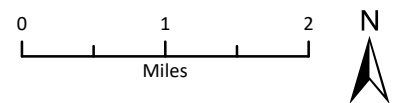
MT-GNP-369

8/20/2018 Day

7835 acres as of 08/19/18 @ 0140 hrs

Page 3 of 4

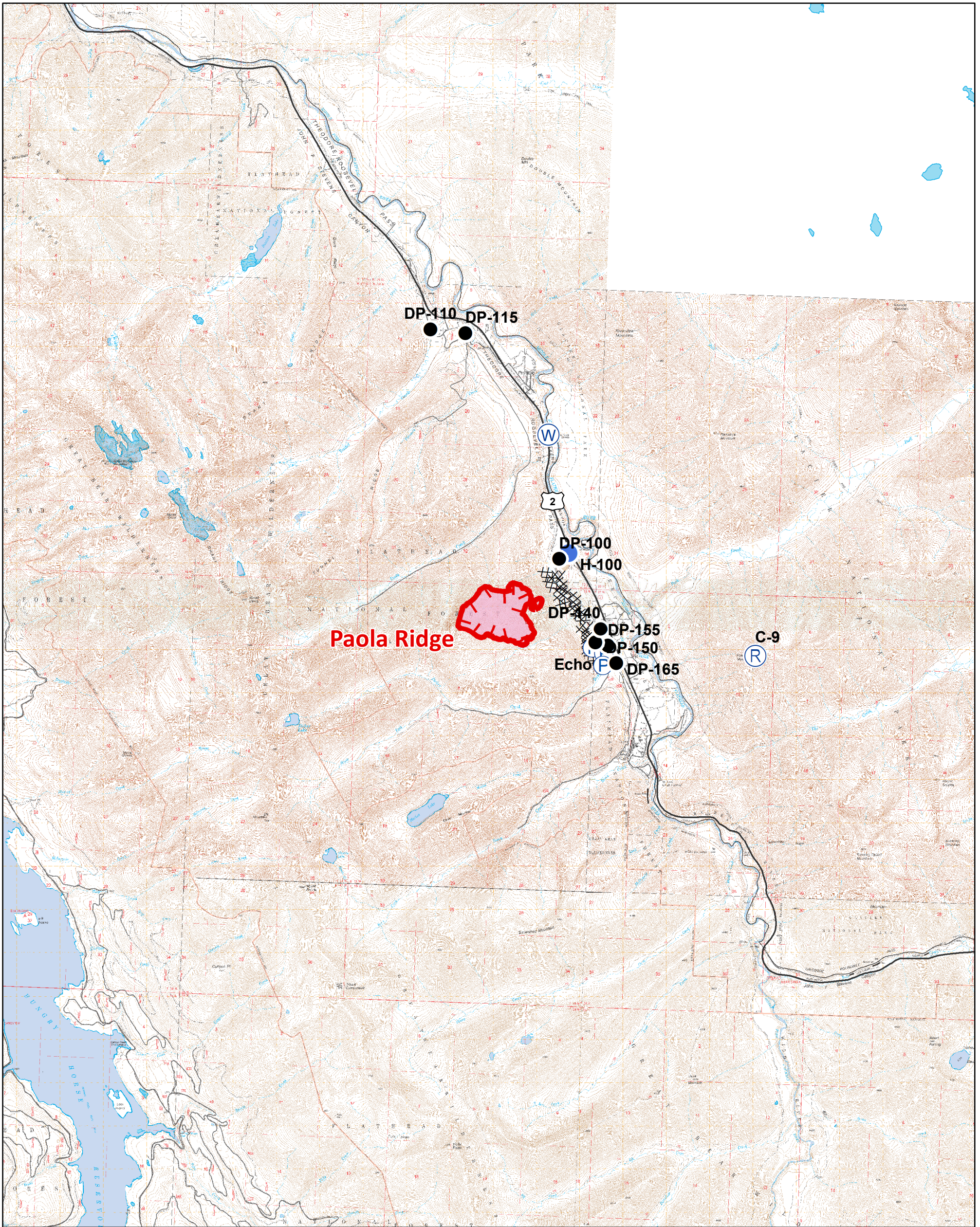
IAP



- | | | | | | |
|--|------------|--|---------------------|--|-------------------------------|
| | Camp | | Lookout | | Uncontrolled Fire Edge |
| | Dip Site | | Division Break | | H - H Completed Hand Line |
| | Drop Point | | Proposed Dozer Line | | Planned Fire Line |
| | Gate | | Streets | | Wildfire Daily Fire Perimeter |
| | Helispot | | | | |

Coordinate System: NAD 1983 UTM Zone 12N
 Datum: North American 1983
 Prepared by: Admin
 8/19/2018 2308 hrs





Paola Ridge

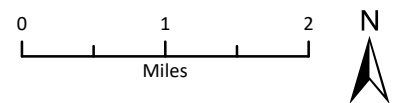
MT-FNF-374

8/20/2018 Day

364 acres as of 08/19/18 @ 0154 hrs

Page 4 of 4

IAP



- Drop Point
- Helispot
- Ⓟ Pump
- Ⓡ Repeater
- Ⓜ Water Source
- Uncontrolled Fire Edge
- XXXXX Completed Dozer Line
- H - H Completed Hand Line
- Streets
- █ Wildfire Daily Fire Perimeter

