


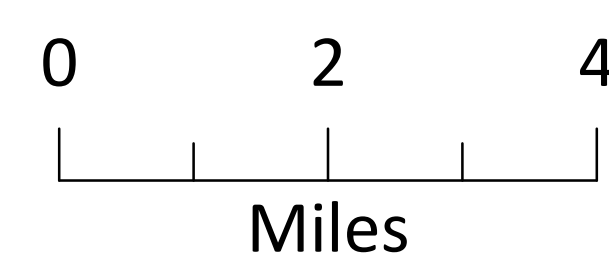
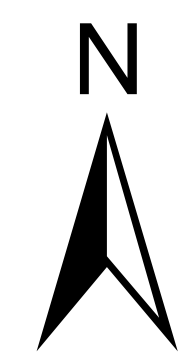


Public Information Overview

- Howe Ridge**
MT-GNP-000369
7,835 Acres
8/19 0140 Hrs
 - Paola Ridge**
MT-FNF-000374
364 Acres
8/19 0154 Hrs
 - Coal Ridge**
MT-FNF-000377
280 Acres
8/19 0215 Hrs
 - Whale Butte**
MT-FNF-000384
251 Acres
8/19 0245 Hrs
- 8/20/2018 Day

-  Wildfire Daily Fire Perimeter
-  USFS
-  NPS
-  PRIVATE
-  STATE
-  Closure Areas
-  US Highway
-  State Highway
-  Major Route
-  Other Road
-  Trail
-  Continental Divide Trail
-  North Fork Road



Coordinate System: NAD 1983 UTM Zone 12N
Datum: North American 1983
Prepared by: Admin
8/19/2018 2:25:55 hrs

