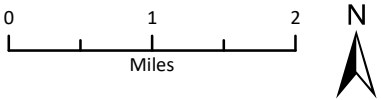


# Whale Butte

MT-FNF-384  
 8/21/2018 Day  
 338 acres as 8/20/2018 @ 1044 hrs  
 Page 1 of 4

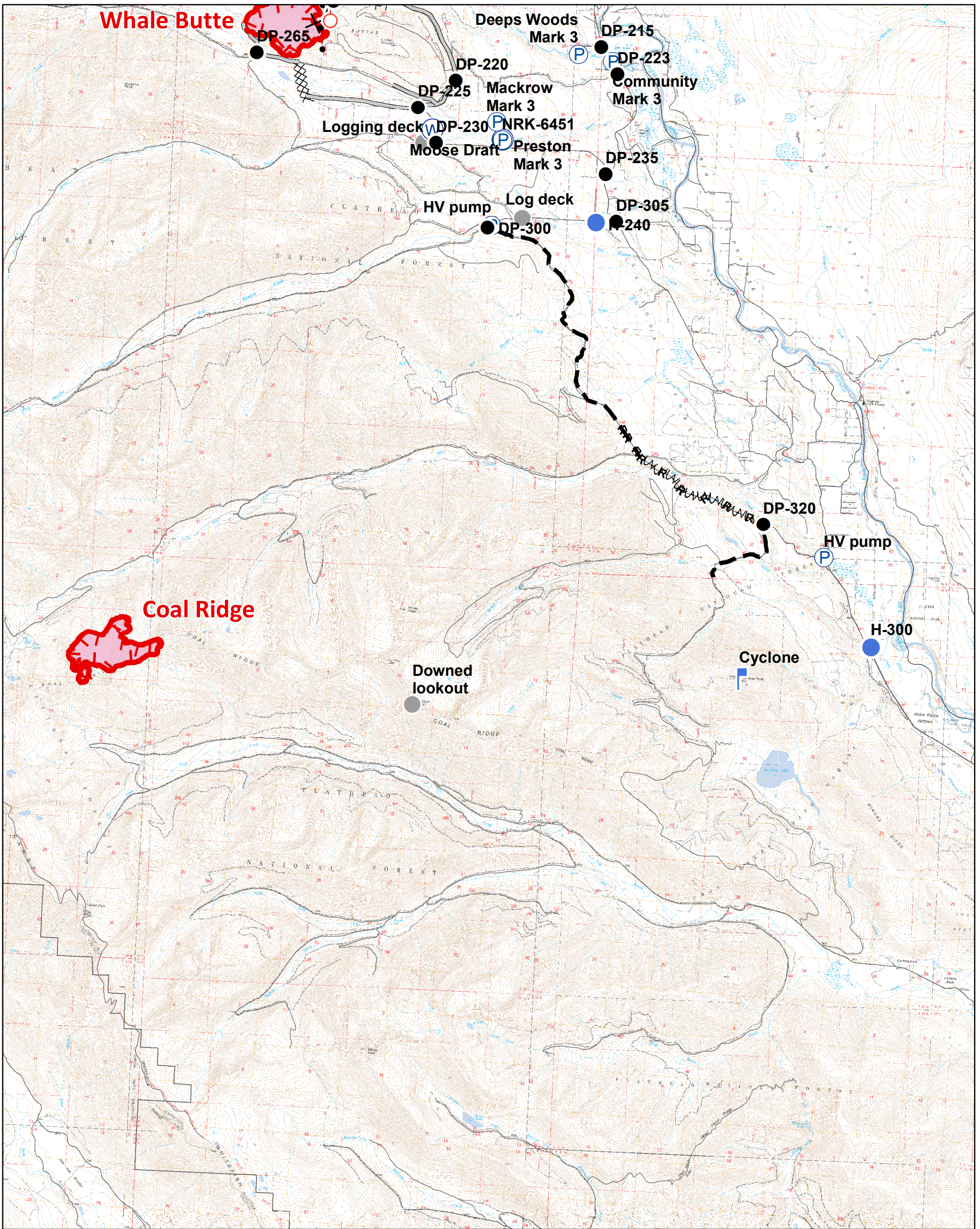
# IAP



- Drop Point
- Helispot
- └ Lookout
- Ⓟ Pump
- ⬆ Spot Fire
- Ⓜ Water Source
- Ⓜ Water Tank
- Other
- └ Uncontrolled Fire Edge
- XXXXX Completed Dozer Line
- R - R Road as Completed Line
- Access or Improved Road
- ⊗ • Proposed Dozer Line
- ∩∩∩ Fire Break Planned or Incomplete
- Planned Fire Line
- Streets
- Wildfire Daily Fire Perimeter

Coordinate System: NAD 1983 UTM Zone 12N  
 Datum: North American 1983  
 Prepared by: Admin  
 8/20/2018 2319 hrs





**Whale Butte**

**Coal Ridge**

**Coal Ridge**

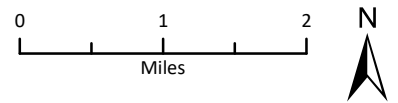
MT-FNF-377

8/21/2018 Day

280 acres as 8/19/2018 @ 0215 hrs

Page 2 of 4

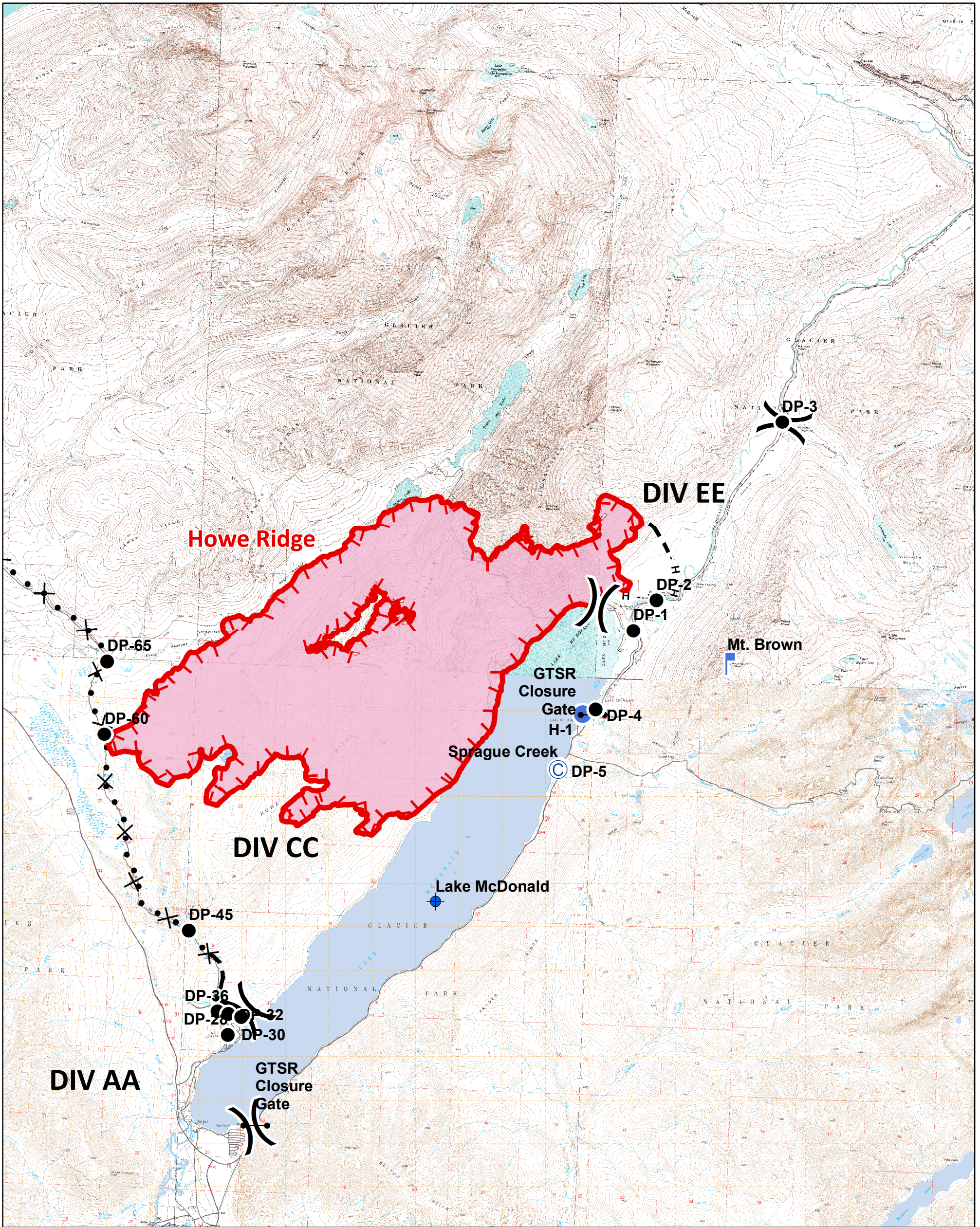
**IAP**



- Drop Point
- Helispot
- ⏏ Lookout
- Ⓟ Pump
- ⦿ Spot Fire
- Ⓜ Water Source
- Other
- ▬ Uncontrolled Fire Edge
- XXXXX Completed Dozer Line
- R - R Road as Completed Line
- Access or Improved Road
- ⊗ Proposed Dozer Line
- 〰 Fire Break Planned or Incomplete
- Planned Fire Line
- Streets
- ▭ Wildfire Daily Fire Perimeter

Coordinate System: NAD 1983 UTM Zone 12N  
 Datum: North American 1983  
 Prepared by: Admin  
 8/20/2018 2319 hrs





# Howe Ridge

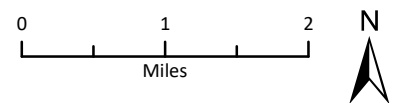
MT-GNP-369

8/21/2018 Day

10,815 acres as 8/20/2018 @ 1044 hrs

Page 3 of 4

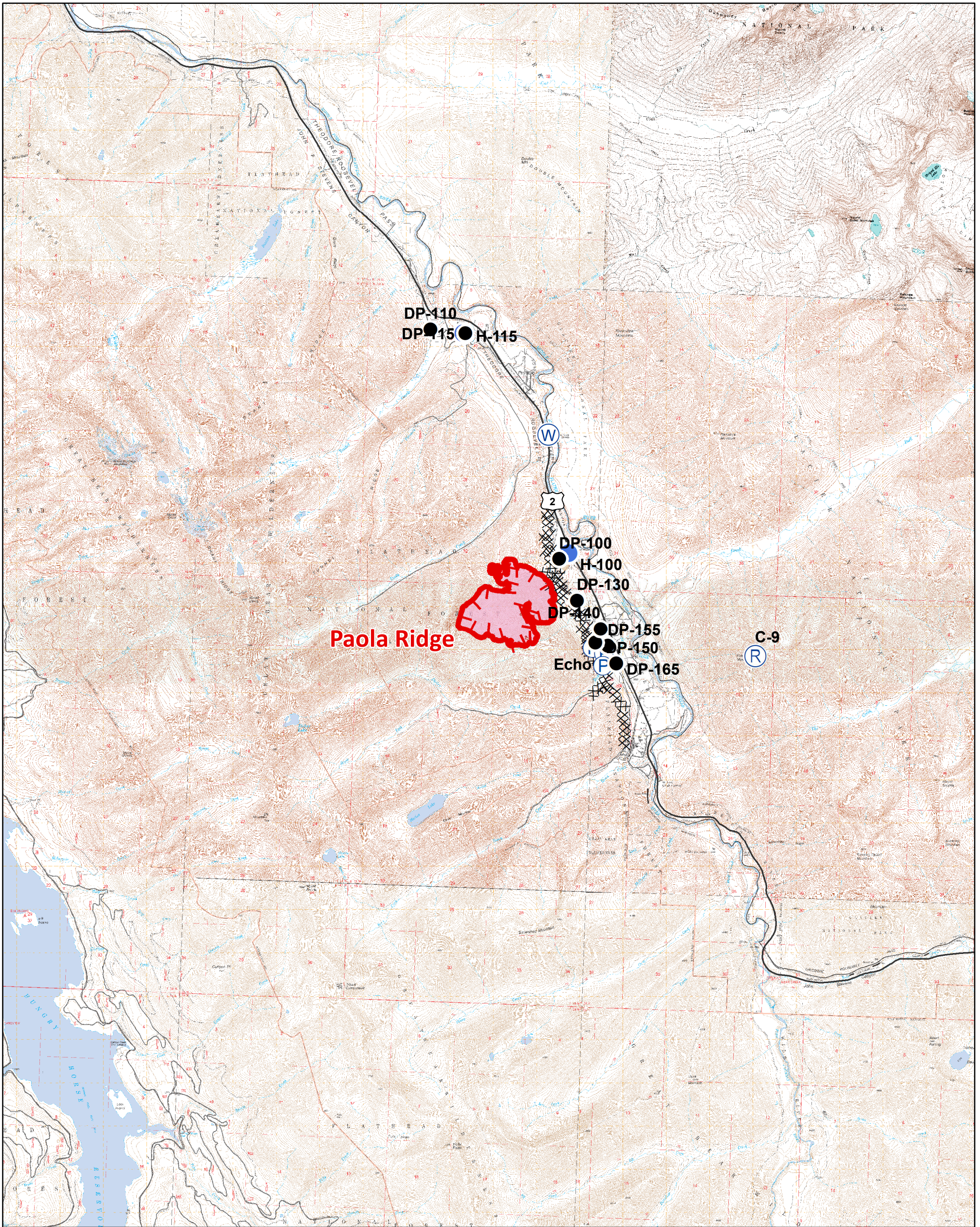
# IAP



- |  |            |  |                     |  |                               |
|--|------------|--|---------------------|--|-------------------------------|
|  | Camp       |  | Lookout             |  | Uncontrolled Fire Edge        |
|  | Dip Site   |  | Division Break      |  | Completed Hand Line           |
|  | Drop Point |  | Proposed Dozer Line |  | Planned Fire Line             |
|  | Gate       |  | Streets             |  | Wildfire Daily Fire Perimeter |
|  | Helispot   |  |                     |  |                               |

Coordinate System: NAD 1983 UTM Zone 12N  
 Datum: North American 1983  
 Prepared by: Admin  
 8/20/2018 2319 hrs





# Paola Ridge

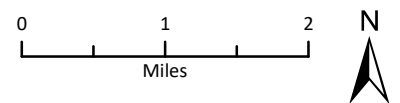
MT-FNF-374

8/21/2018 Day

566 acres as 8/20/2018 @ 2059 hrs

Page 4 of 4

# IAP



- Drop Point
- Helispot
- Ⓟ Pump
- Ⓡ Repeater
- Ⓜ Water Source
- ▬ Uncontrolled Fire Edge
- XXXXX Completed Dozer Line
- H - H Completed Hand Line
- Streets
- ▭ Wildfire Daily Fire Perimeter

