





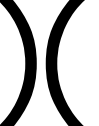








**Howe Ridge**  
 MT-GNP-369  
 8/21/2018 Day

Approx: 10,815 acres  
 8/20 1044 hrs

Coordinate System: NAD 1983 UTM Zone 12N  
 Datum: North American 1983  
 Prepared by: Admin  
 8/20/2018 2246 hrs

**OPS**

-  Camp
-  Drop Point
-  Gate
-  Helispot
-  Lookout
-  Value at Risk
-  Division Break
-  Buildings
-  Uncontrolled Fire Edge
-  H - H - H Completed Hand Line
-  Planned Fire Line
-  Wildfire Daily Fire Perimeter
-  Value at Risk

