

Public Information Overview
















Howe Ridge
 MT-GNP-000369
 10,815 Acres
 8/20 1044 Hrs

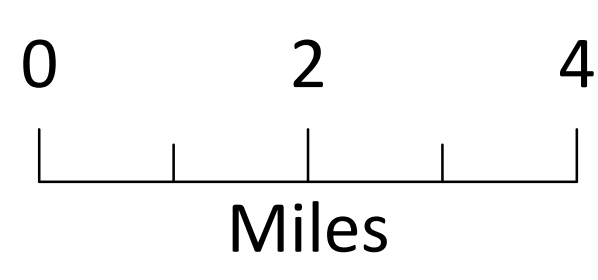
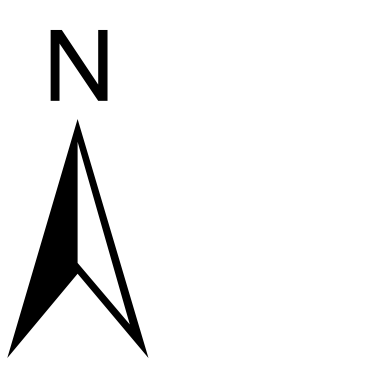
Paola Ridge
 MT-FNF-000374
 566 Acres
 8/20 2059 Hrs

Coal Ridge
 MT-FNF-000377
 280 Acres
 8/19 0215 Hrs

Whale Butte
 MT-FNF-000384
 338 Acres
 8/20 1044 Hrs

8/21/2018 Day

-  Wildfire Daily Fire Perimeter
-  Closure Areas
-  Bureau of Indian Affairs
-  Forest Service
-  National Park Service
-  Other
-  Private
-  State
-  US Highway
-  State Highway
-  Major Route
-  Other Road
-  Trail
-  Continental Divide Trail
-  North Fork Road



Coordinate System: NAD 1983 UTM Zone 12N
 Datum: North American 1983
 Prepared by: Admin
 8/20/2018 2:31 hrs

