

Whale Butte










MT-FNF-384

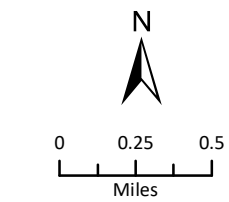
8/22/2018 Day

311 acres
as of 8/20/2018
@ 2117 hrs

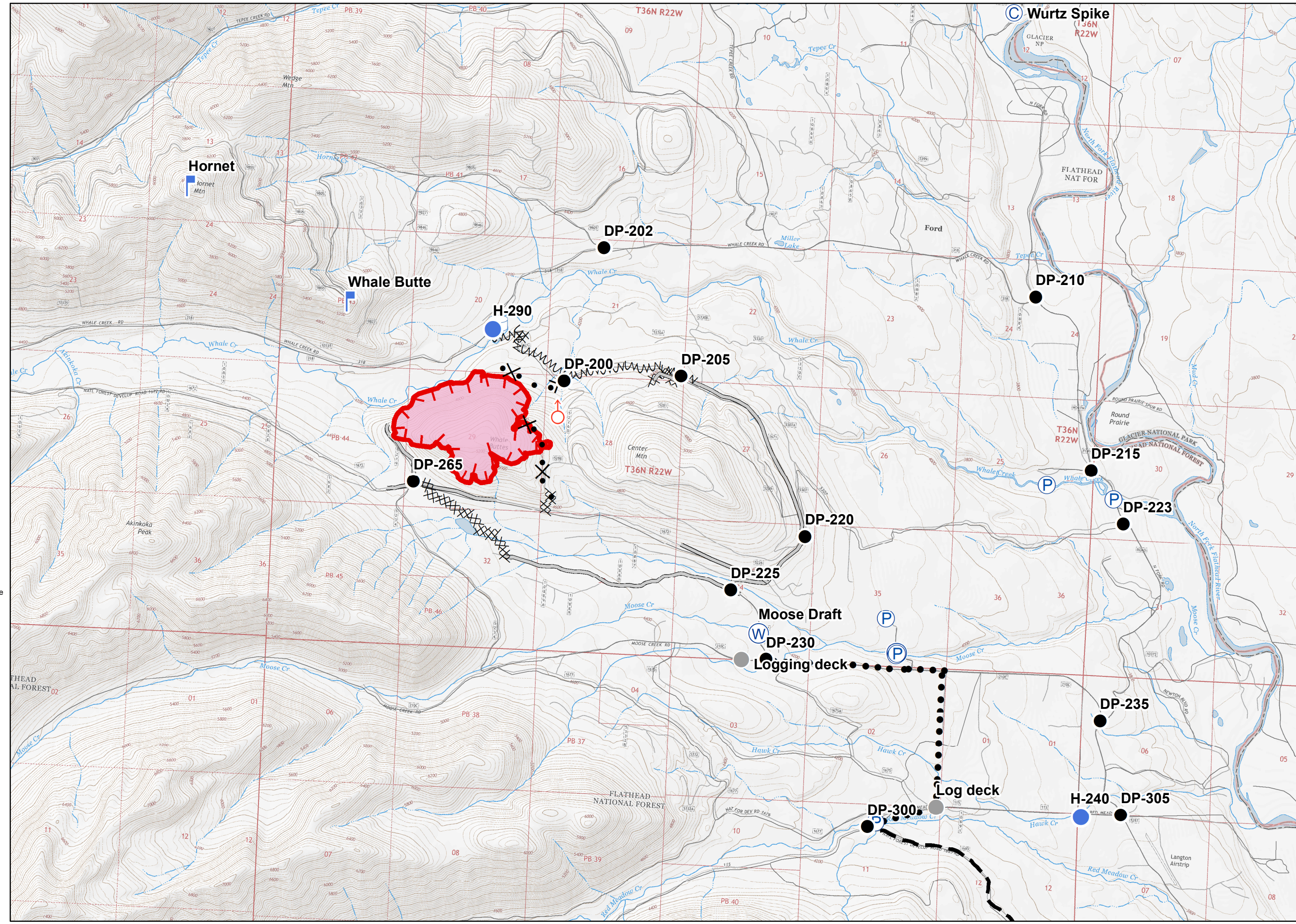
Page 1 of 5

IAP

-  Camp
-  Drop Point
-  Helispot
-  Lookout
-  Pump
-  Spot Fire
-  Water Source
-  Water Tank
-  Other
-  Uncontrolled Fire Edge
-  Completed Dozer Line
-  Access or Improved Road
-  Proposed Dozer Line
-  Fire Break Planned or Incomplete
-  Planned Fire Line
-  Planned Secondary Line
-  Wildfire Daily Fire Perimeter
-  Streets



Coordinate System: NAD 1983 UTM Zone 12N
Datum: North American 1983
Prepared by: Admin
8/21/2018 2254 hrs



Coal Ridge

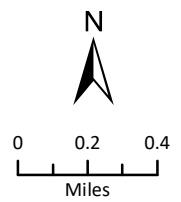
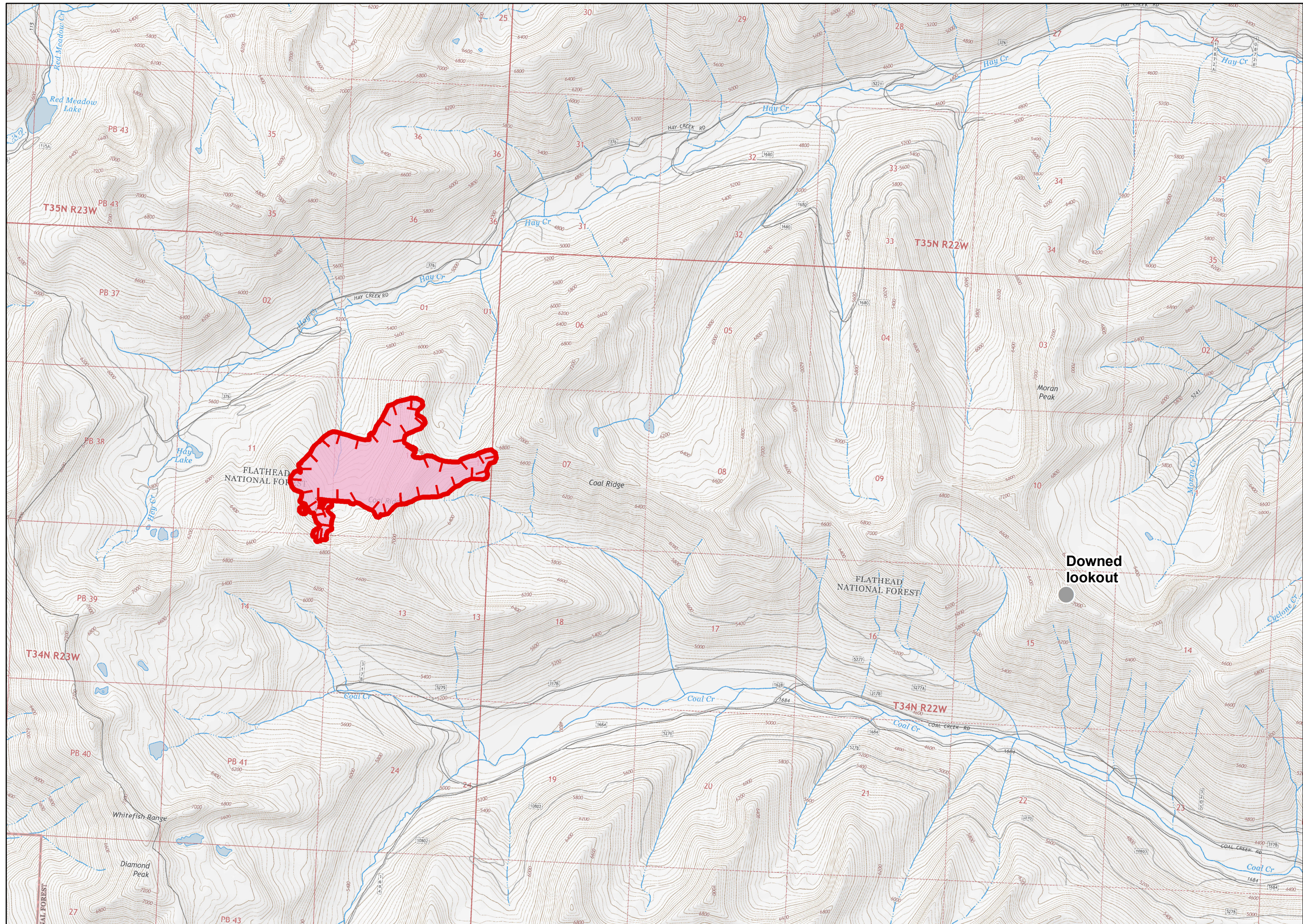
MT-FNF-377
8/22/2018 Day

280 acres
as of 8/20/2018
@ 2111 hrs

Page 2 of 5

IAP

- Other
- Uncontrolled Fire Edge
- Wildfire Daily Fire Perimeter
- Streets



Howe Ridge

MT-GNP-369
8/22/2018 Day

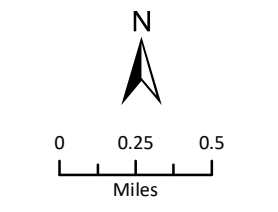
9,672 acres
as of 8/20/2018
@ 2105 hrs

Page 3 of 5

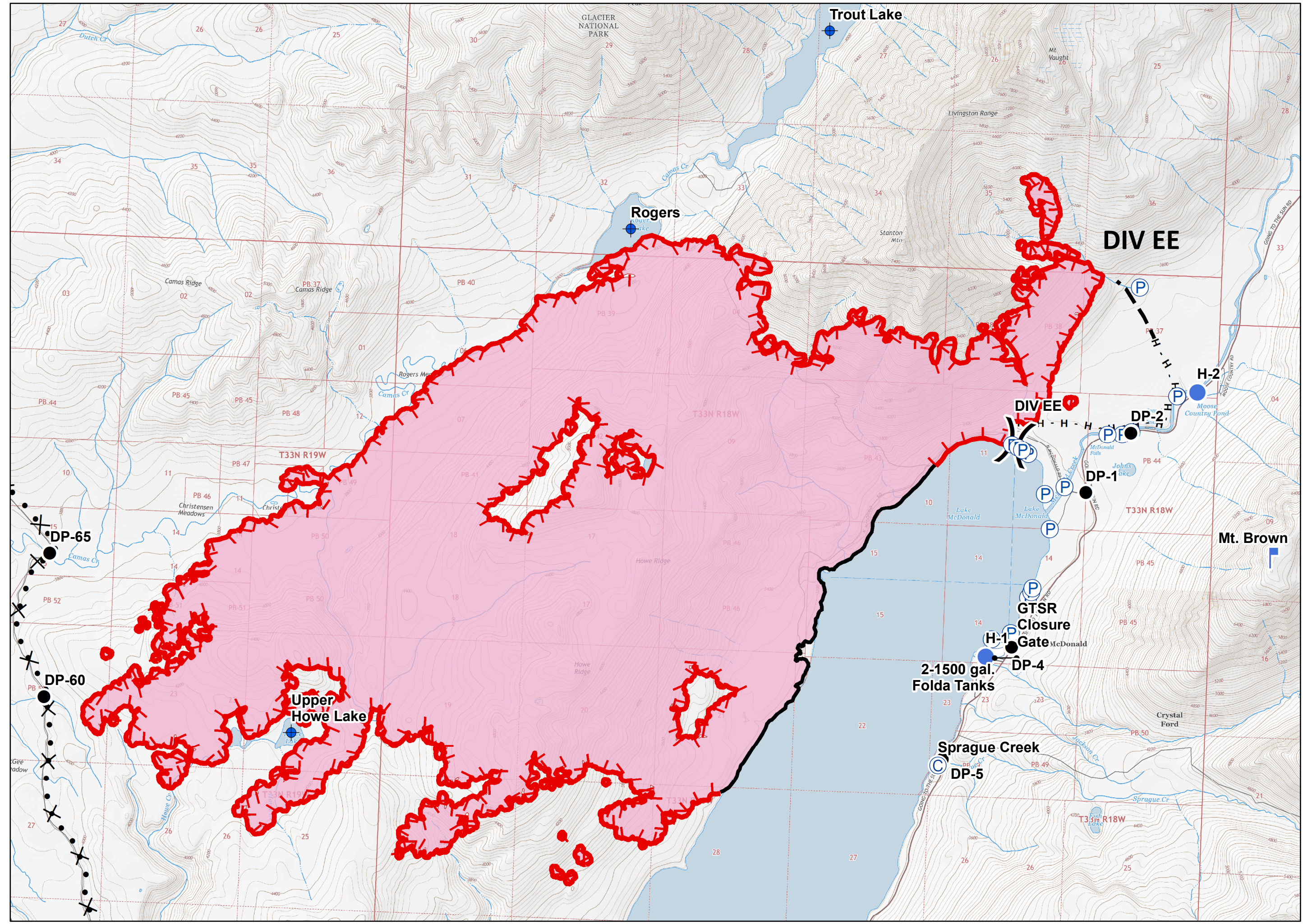
IAP

- Camp
- Dip Site
- Drop Point
- Gate
- Helispot
- Lookout
- Pump
- Water Tank
- Division Break

- Uncontrolled Fire Edge
- Completed Line
- Completed Hand Line
- Proposed Dozer Line
- Planned Fire Line
- Wildfire Daily Fire Perimeter
- Streets



Coordinate System: NAD 1983 UTM Zone 12N
Datum: North American 1983
Prepared by: Admin
8/21/2018 2254 hrs



Howe Ridge

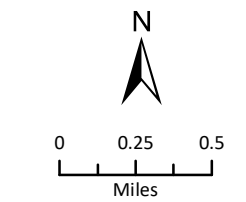
MT-GNP-369
8/22/2018 Day

9,672 acres
as of 8/20/2018
@ 2105 hrs

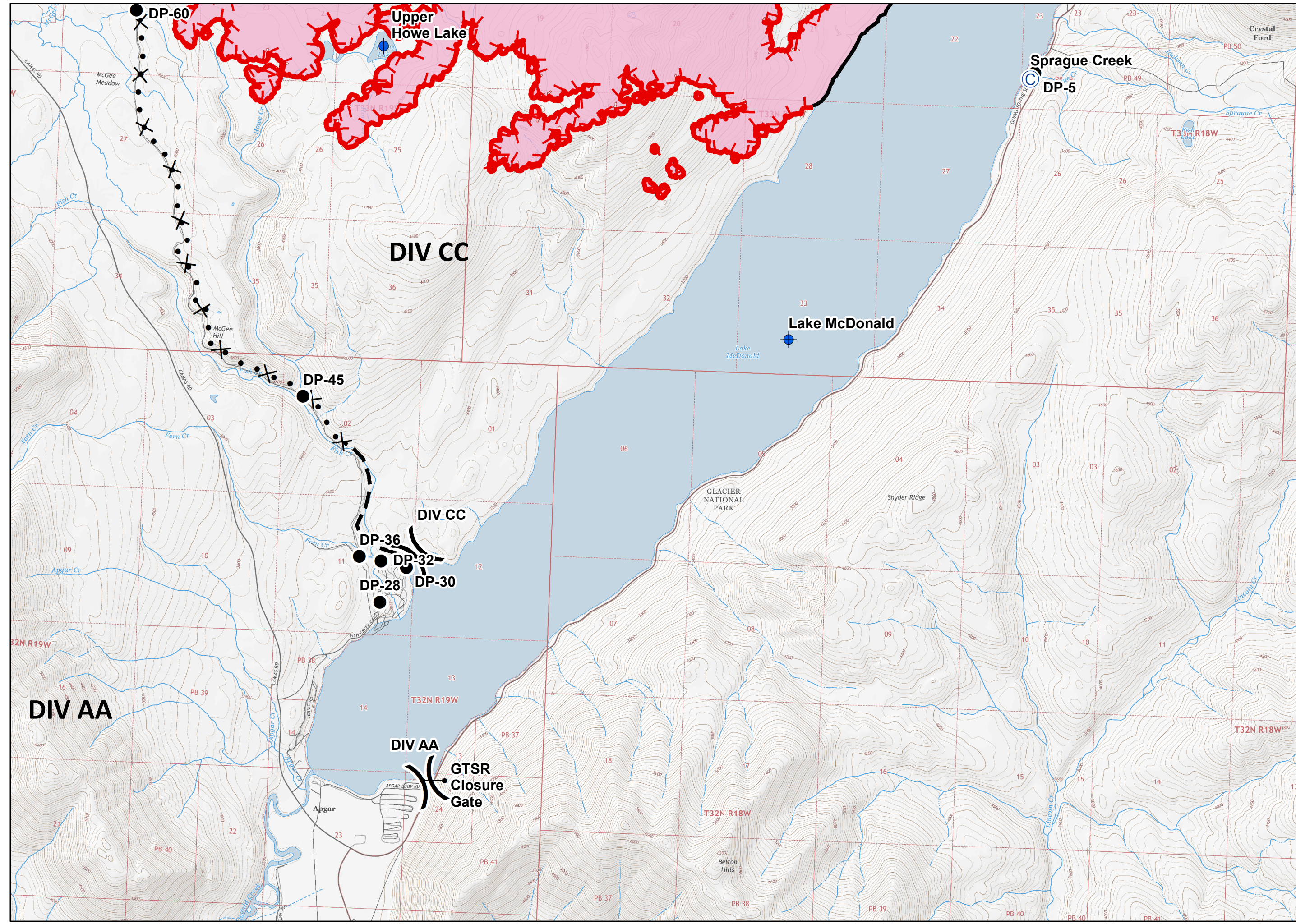
Page 4 of 5

IAP

- Camp
- Dip Site
- Drop Point
- Gate
- Division Break
- Uncontrolled Fire Edge
- Completed Line
- Proposed Dozer Line
- Planned Fire Line
- Wildfire Daily Fire Perimeter
- Streets



Coordinate System: NAD 1983 UTM Zone 12N
Datum: North American 1983
Prepared by: Admin
8/21/2018 2254 hrs












Paola Ridge

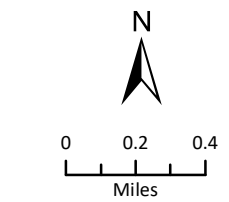
MT-FNF-374
8/22/2018 Day

566 acres
as of 8/20/2018
@ 2059 hrs

Page 5 of 5

IAP

-  Dip Site
-  Drop Point
-  Helispot
-  Pump
-  Repeater
-  Water Source
-  Uncontrolled Fire Edge
-  Completed Dozer Line
-  Completed Hand Line
-  Wildfire Daily Fire Perimeter
-  Streets



Coordinate System: NAD 1983 UTM Zone 12N
Datum: North American 1983
Prepared by: Admin
8/21/2018 2254 hrs

