






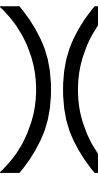






Howe Ridge
 MT-GNP-369
 8/22/2018 Day

Approx: 9,672 acres
 8/20 2105hrs

Coordinate System: NAD 1983 UTM Zone 12N
 Datum: North American 1983
 Prepared by: Admin
 8/21/2018 2305 hrs

OPS

-  Dip Site
-  Drop Point
-  Gate
-  Value at Risk
-  Buildings
-  Uncontrolled Fire Edge
-  Completed Line
-  Division Break
-  Planned Fire Line
-  Wildfire Daily Fire Perimeter
-  Value at Risk
-  Proposed Dozer Line

