

























Howe Ridge Fire

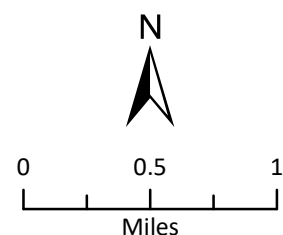
MT-GNP-369

8/22/2018 Day

Approx 9,672 acres
8/20/18 @ 2105hrs

OPS

-  Camp
-  Dip Site
-  Drop Point
-  Gate
-  Helispot
-  Lookout
-  Pump
-  Water Tank
-  Division Break
-  Uncontrolled Fire Edge
-  Completed Line
-  Completed Hand Line
-  Proposed Dozer Line
-  Planned Fire Line
-  Wildfire Daily Fire Perimeter
-  Value at Risk
-  Towns2013
-  Structures
-  Admin Road
-  Primary Road
-  Secondary Road
-  Private Road
-  GNP Trail
-  Continental Divide Trail



Coordinate System: NAD 1983 UTM Zone 12N
Datum: North American 1983
Prepared by: Admin
8/21/2018 2231 hrs

