













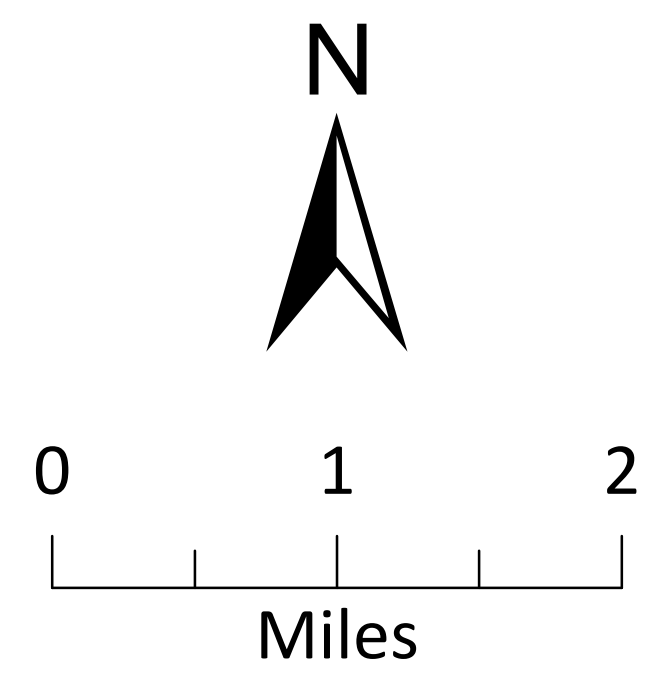


Public Information Map

HOWE RIDGE
(MT-GNP-369) 9,672 acres
as of 08/20/18 @ 2105 hrs

8/22/2018 Day

-  Wildfire Daily Fire Perimeter
-  Closure Areas
-  Forest Service
-  National Park Service
-  Other
-  Private
-  State
-  US Highway
-  State Highway
-  Major Route
-  Other Road
-  Trail
-  Continental Divide Trail
-  North Fork Road



Coordinate System: NAD 1983 UTM Zone 12N
Datum: North American 1983
Prepared by: Admin
8/22/2018 2:39 hrs

