

# Whale Butte

MT-FNF-384

8/23/2018 Day

327 acres

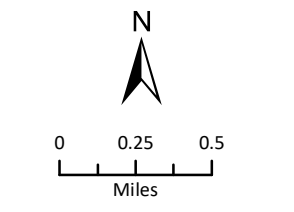
as of 8/22/2018

@ 0130 hrs

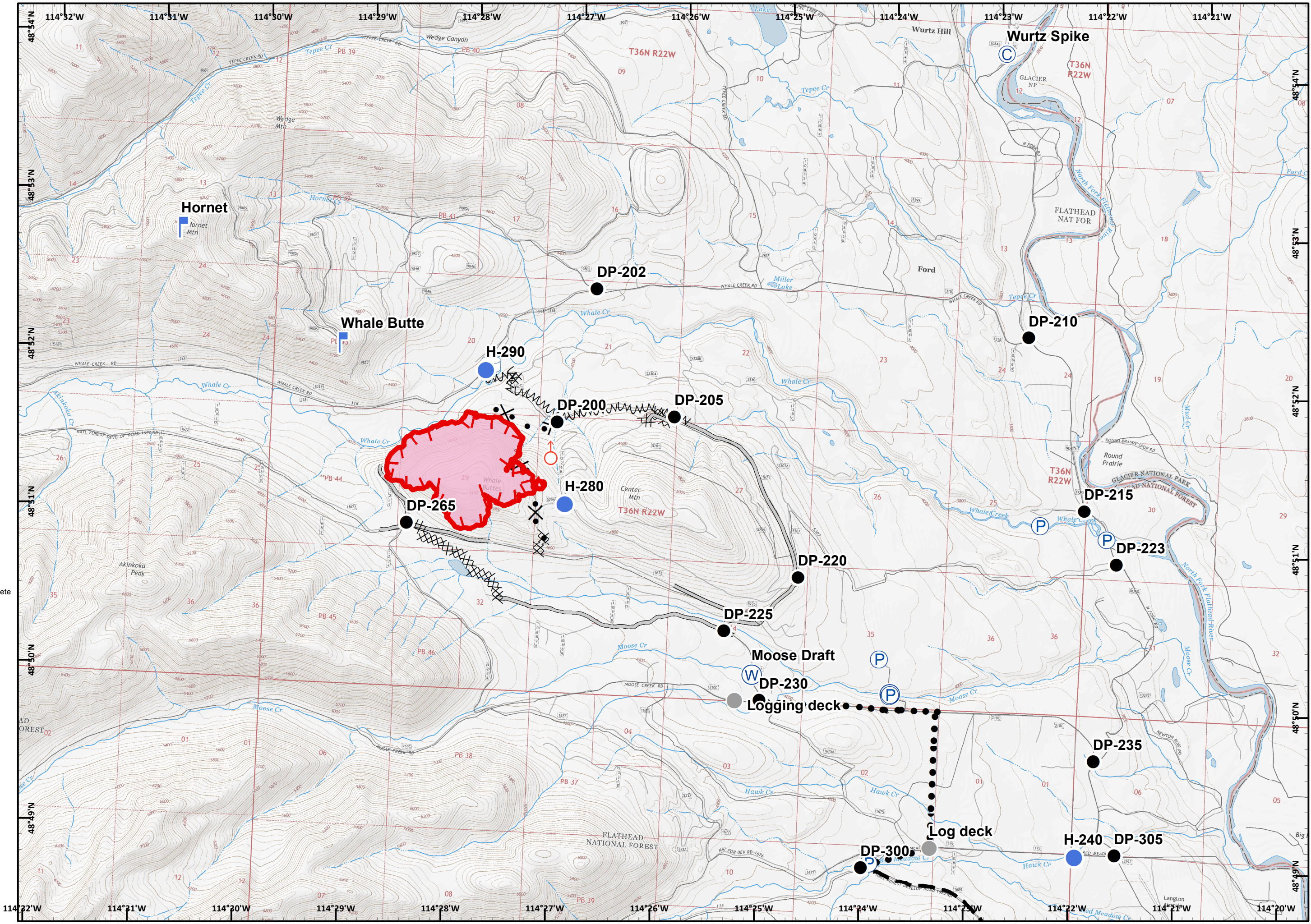
Page 1 of 5

# IAP

- Camp
- Drop Point
- Helispot
- Lookout
- Pump
- Spot Fire
- Water Source
- Water Tank
- Other
- Uncontrolled Fire Edge
- Completed Dozer Line
- Access or Improved Road
- Proposed Dozer Line
- Fire Break Planned or Incomplete
- Planned Fire Line
- Planned Secondary Line
- Wildfire Daily Fire Perimeter
- Streets



Coordinate System: NAD 1983 UTM Zone 12N  
Datum: North American 1983  
Prepared by: Admin  
8/22/2018 2149 hrs



# Coal Ridge

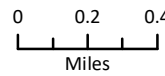
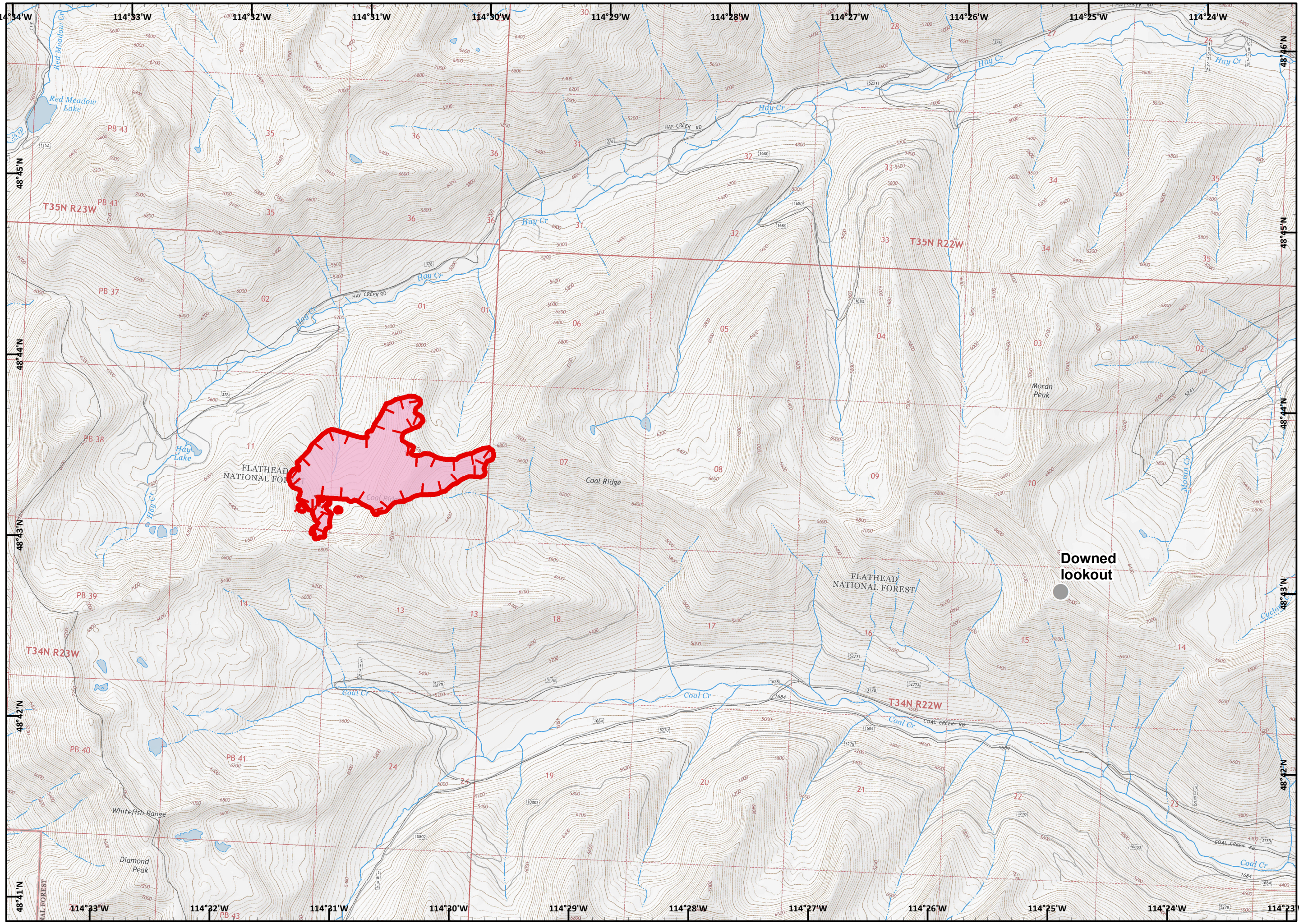
MT-FNF-377  
8/23/2018 Day

280 acres  
as of 8/22/2018  
@ 0125 hrs

Page 2 of 5

# IAP

- Other
- Uncontrolled Fire Edge
- Wildfire Daily Fire Perimeter
- Streets

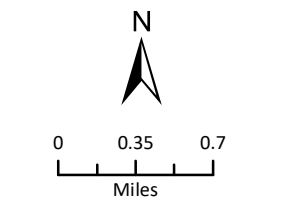


# Howe Ridge

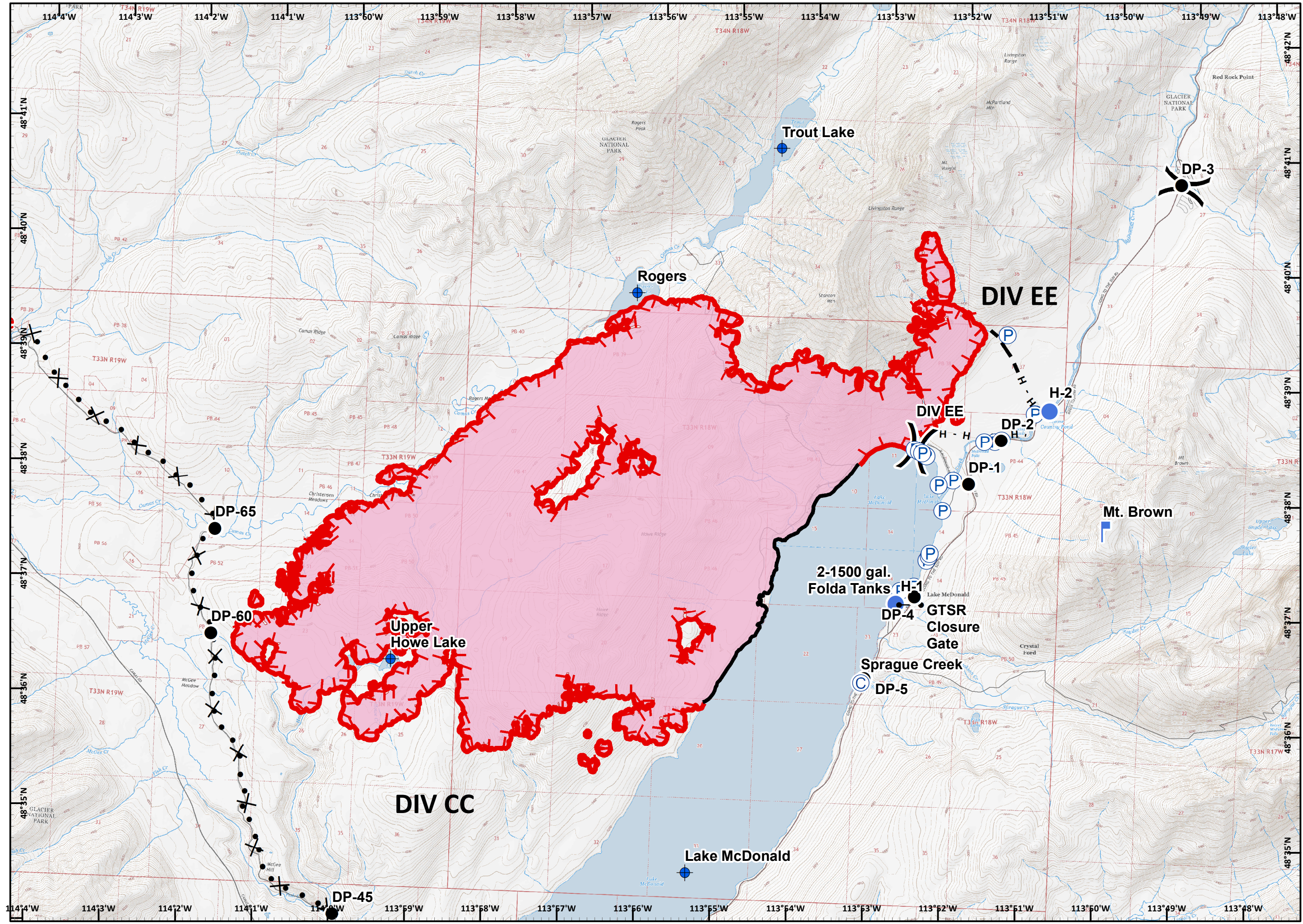
MT-GNP-369  
8/23/2018 Day  
10,323 acres  
as of 8/22/2018  
@ 0136 hrs  
Page 3 of 5

## IAP

- Camp
- Dip Site
- Drop Point
- Gate
- Helispot
- Lookout
- Pump
- Water Tank
- Division Break
- Uncontrolled Fire Edge
- Completed Line
- Completed Hand Line
- Proposed Dozer Line
- Planned Fire Line
- Wildfire Daily Fire Perimeter
- Streets



Coordinate System: NAD 1983 UTM Zone 12N  
Datum: North American 1983  
Prepared by: Admin  
8/22/2018 2149 hrs

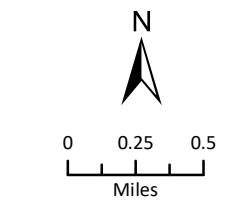


# Howe Ridge

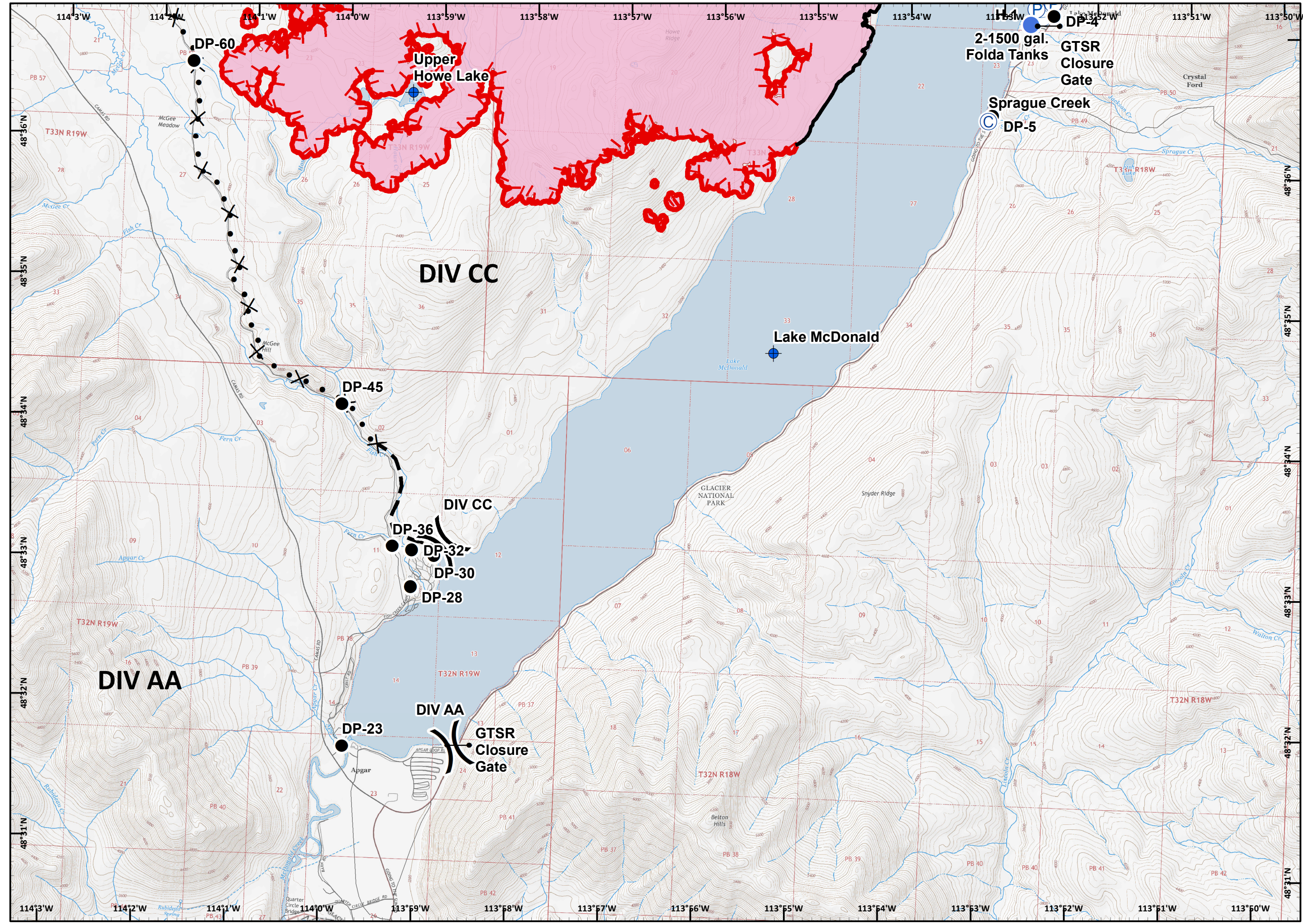
MT-GNP-369  
8/23/2018 Day  
10,323 acres  
as of 8/22/2018  
@ 0136 hrs  
Page 4 of 5

## IAP

- Camp
- Dip Site
- Drop Point
- Gate
- Helispot
- Pump
- Water Tank
- Division Break
- Uncontrolled Fire Edge
- Completed Line
- Proposed Dozer Line
- Planned Fire Line
- Wildfire Daily Fire Perimeter
- Streets



Coordinate System: NAD 1983 UTM Zone 12N  
Datum: North American 1983  
Prepared by: Admin  
8/22/2018 2149 hrs



# Paola Ridge













MT-FNF-374

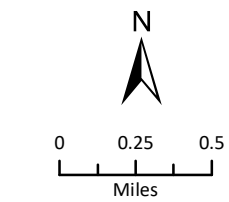
8/23/2018 Day

578 acres  
as of 8/22/2018  
@ 0142 hrs

Page 5 of 5

## IAP

-  Dip Site
-  Drop Point
-  Helispot
-  Pump
-  Repeater
-  Water Source
-  Uncontrolled Fire Edge
-  Completed Dozer Line
-  H - Completed Hand Line
-  R - Road as Completed Line
-  Wildfire Daily Fire Perimeter
-  Streets



Coordinate System: NAD 1983 UTM Zone 12N  
Datum: North American 1983  
Prepared by: Admin  
8/22/2018 2149 hrs

