

Howe Ridge

MT-GNP-369

Approx 10,323 acres
8/22 0136hrs












Paola Ridge

MT-FNF-374

Approx 578 acres
8/22 0142hrs


Public Information

8/23/18 day

-  Wildfire Daily Fire Perimeter
-  Waterbody
-  Bureau of Indian Affairs
-  Forest Service
-  National Park Service
-  Other
-  Private
-  State
-  Streets
-  River
-  Streams



0 1 2
Miles



SOUTHWEST AREA
INCIDENT MANAGEMENT TEAM
2

Datum: North American 1983
Prepared by: Admin
8/22/2018 21:31 hrs